

Mag 11.00  
Sat Apr 06 12:57 2013

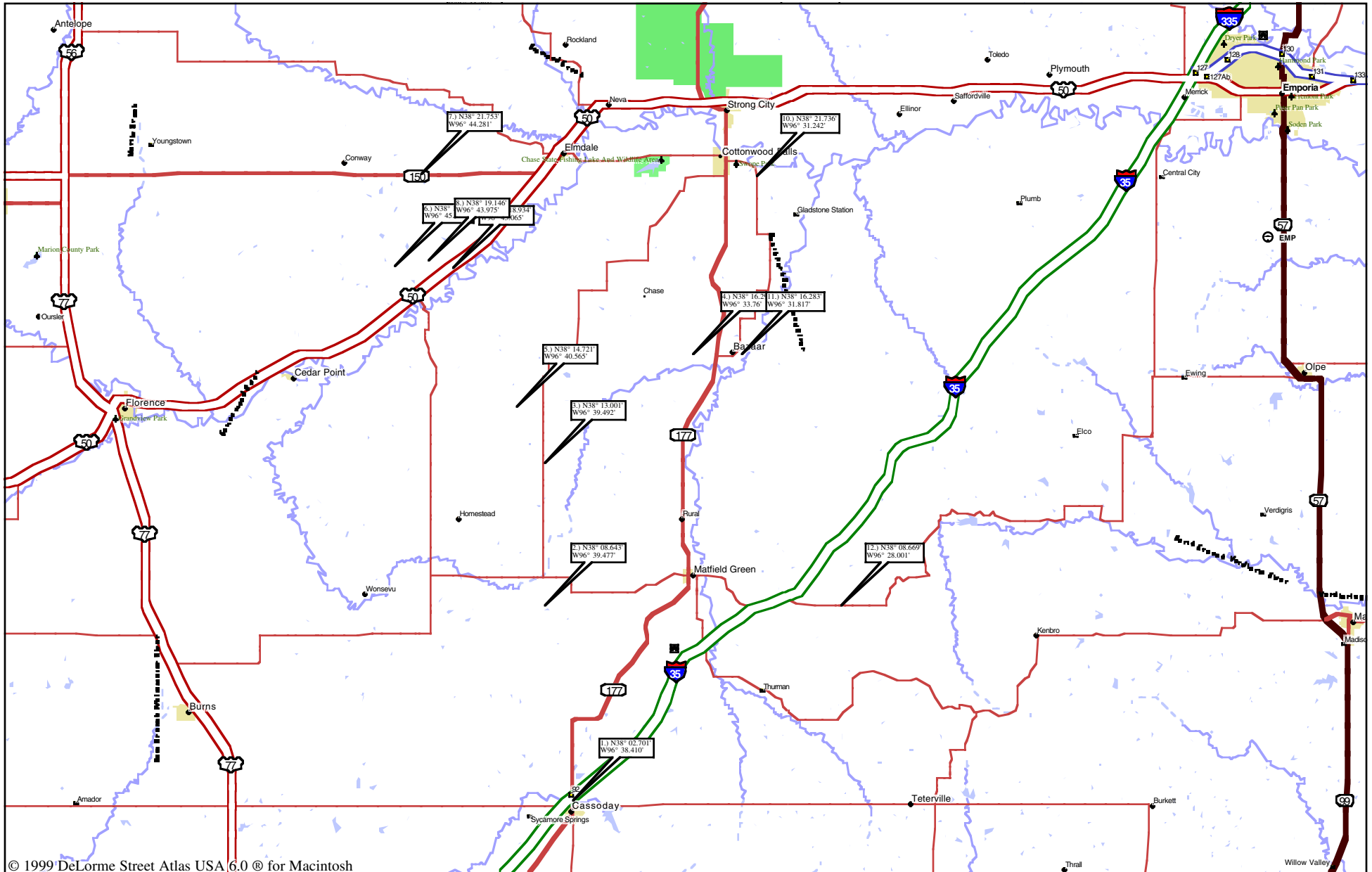
Scale 1:300,000 (at center)

5 Miles

10 KM

Major Connector  
State Route

Primary State Route  
Interstate/Limited Access



Mag 12.00  
Sat Apr 06 12:59 2013

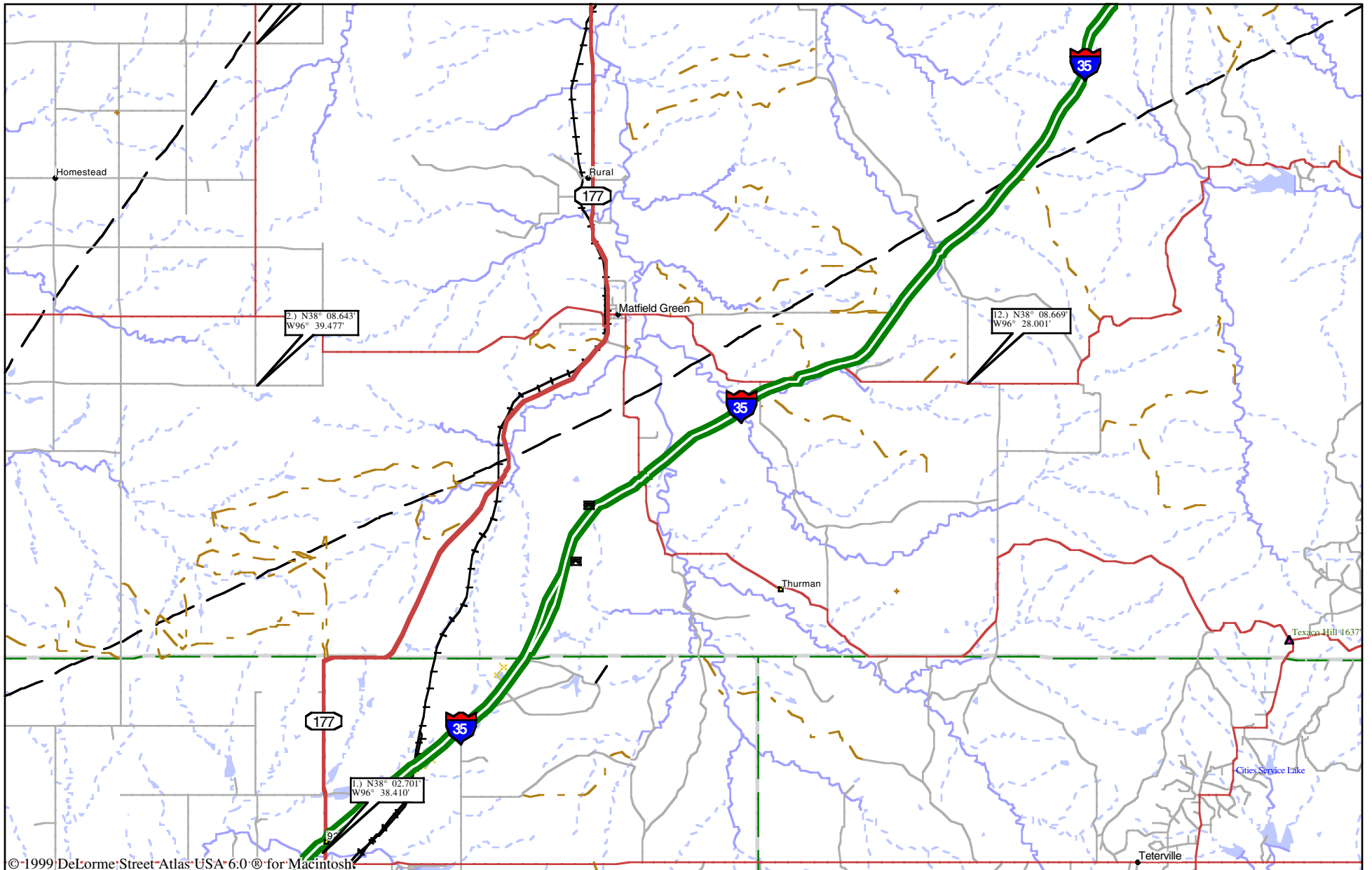
Scale 1:125,000 (at center)

2 Miles

2 KM

Local Road  
Major Connector

State Route  
Trail



Mag 12.00  
Sat Apr 06 13:00 2013

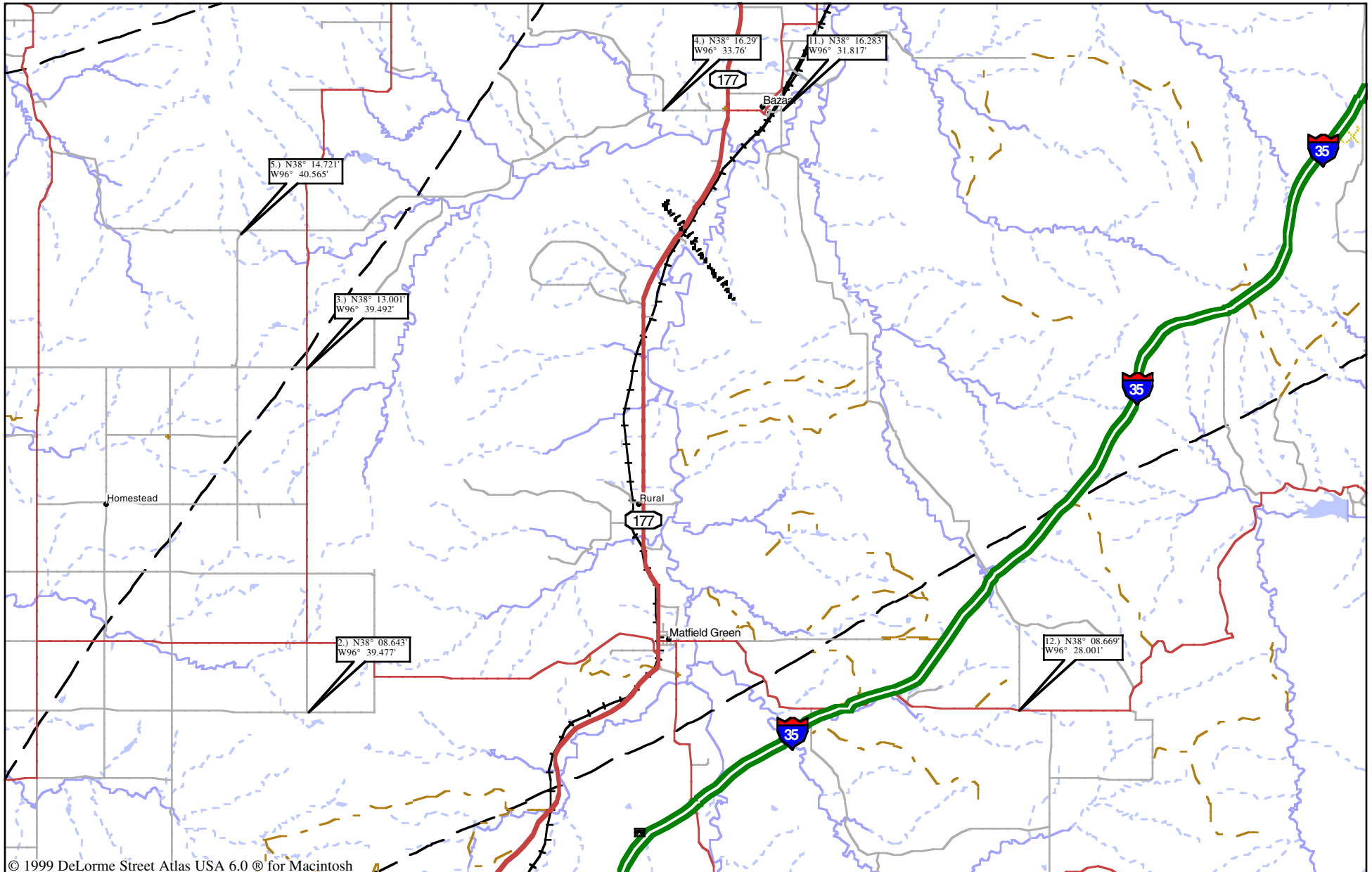
Scale 1:125,000 (at center)

2 Miles

2 KM

Local Road  
Major Connector

State Route  
Trail



Mag 12.00  
Sat Apr 06 13:01 2013

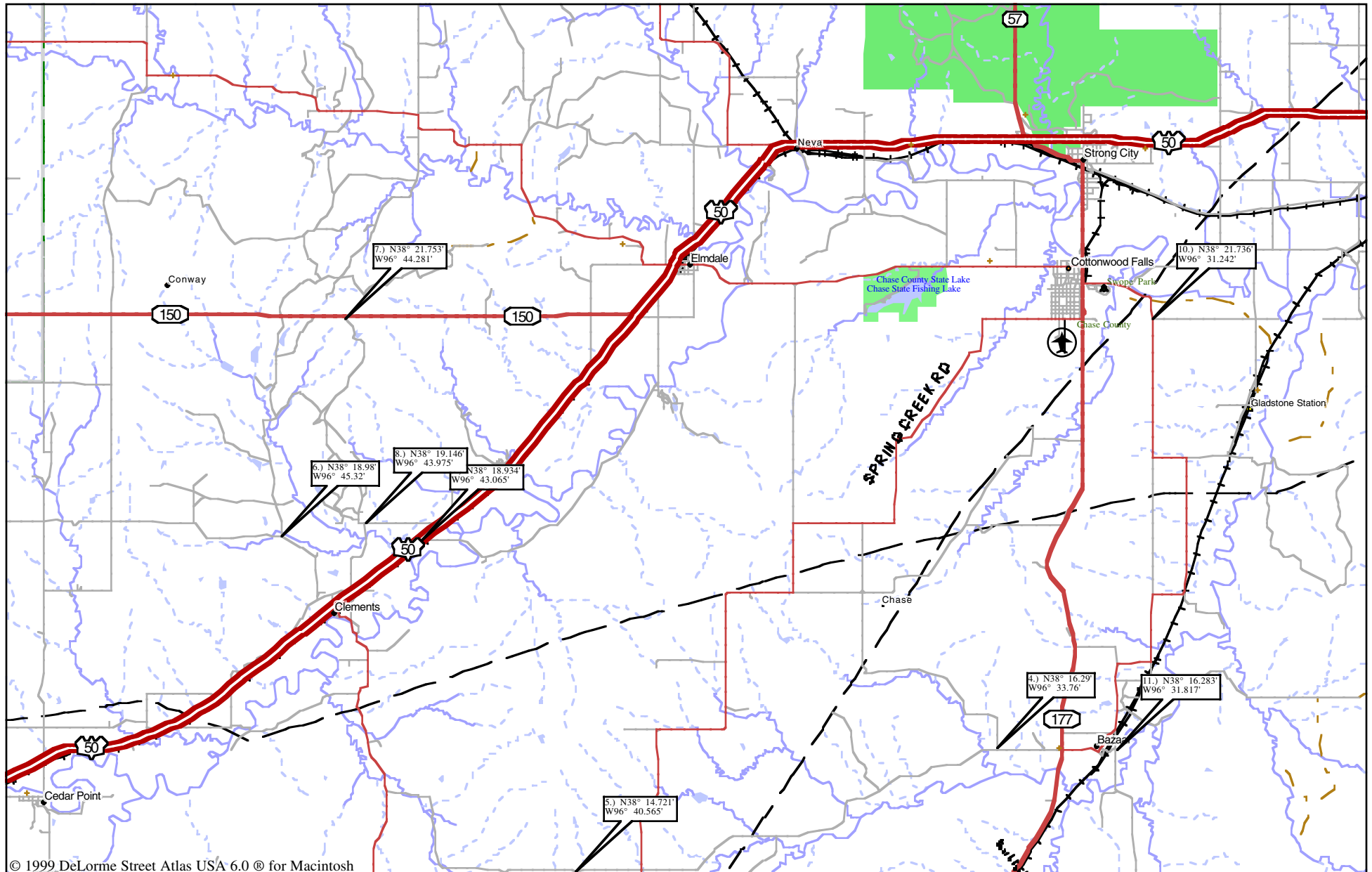
Scale 1:125,000 (at center)

2 Miles

2 KM

Local Road  
Major Connector

State Route  
Trail



Mag 12.00  
Sat Apr 06 13:01 2013

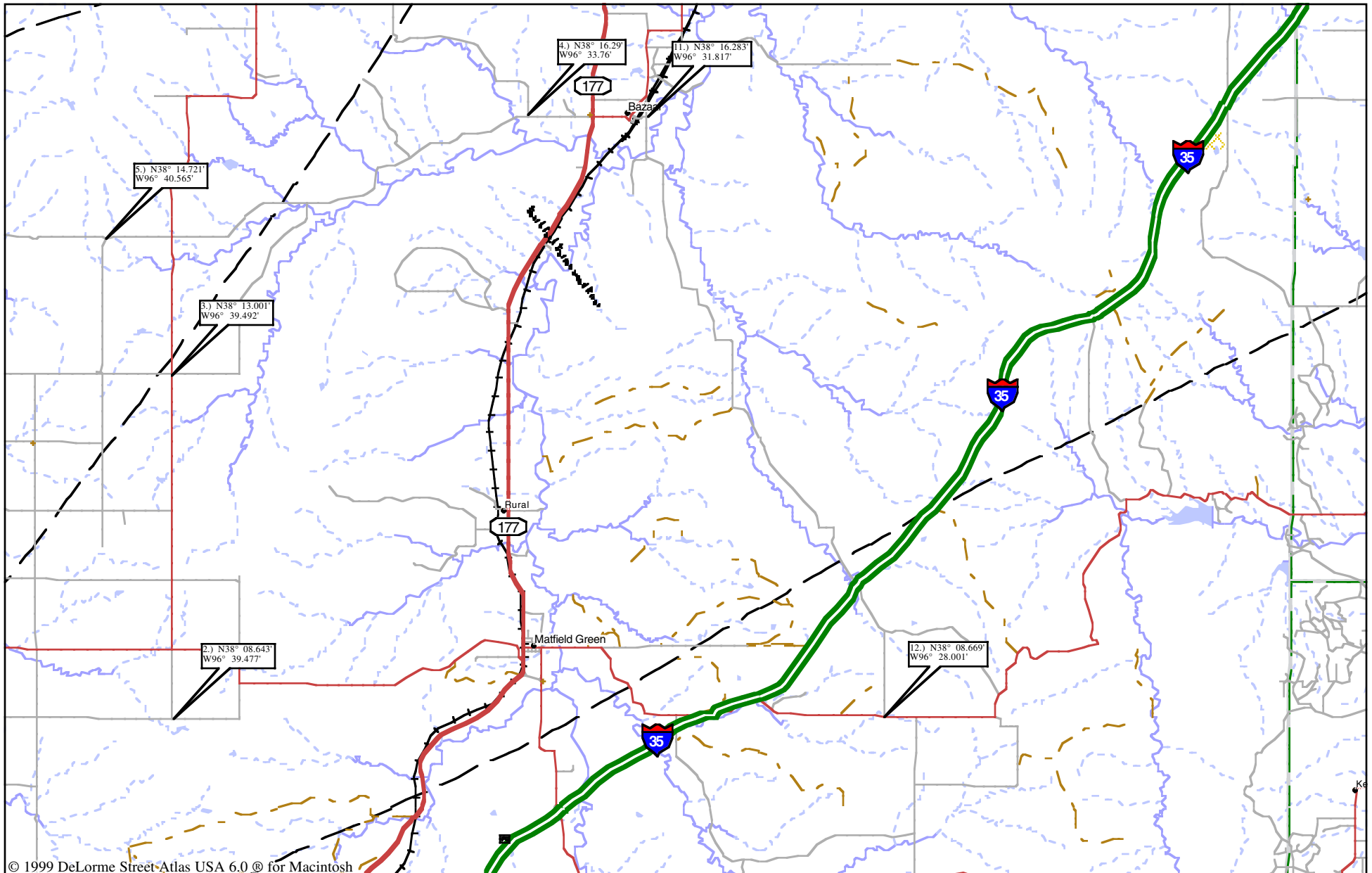
Scale 1:125,000 (at center)

2 Miles

2 KM

— Local Road  
— Major Connector

— State Route  
— Trail



Mag 12.00  
Sat Apr 06 13:02 2013

Scale 1:125,000 (at center)

2 Miles

2 KM

Local Road  
Major Connector

State Route  
Trail

