

Mag 12.00  
Fri Jan 30 17:59 2009

Scale 1:125,000 (at center)

2 Miles

2 KM

Local Road

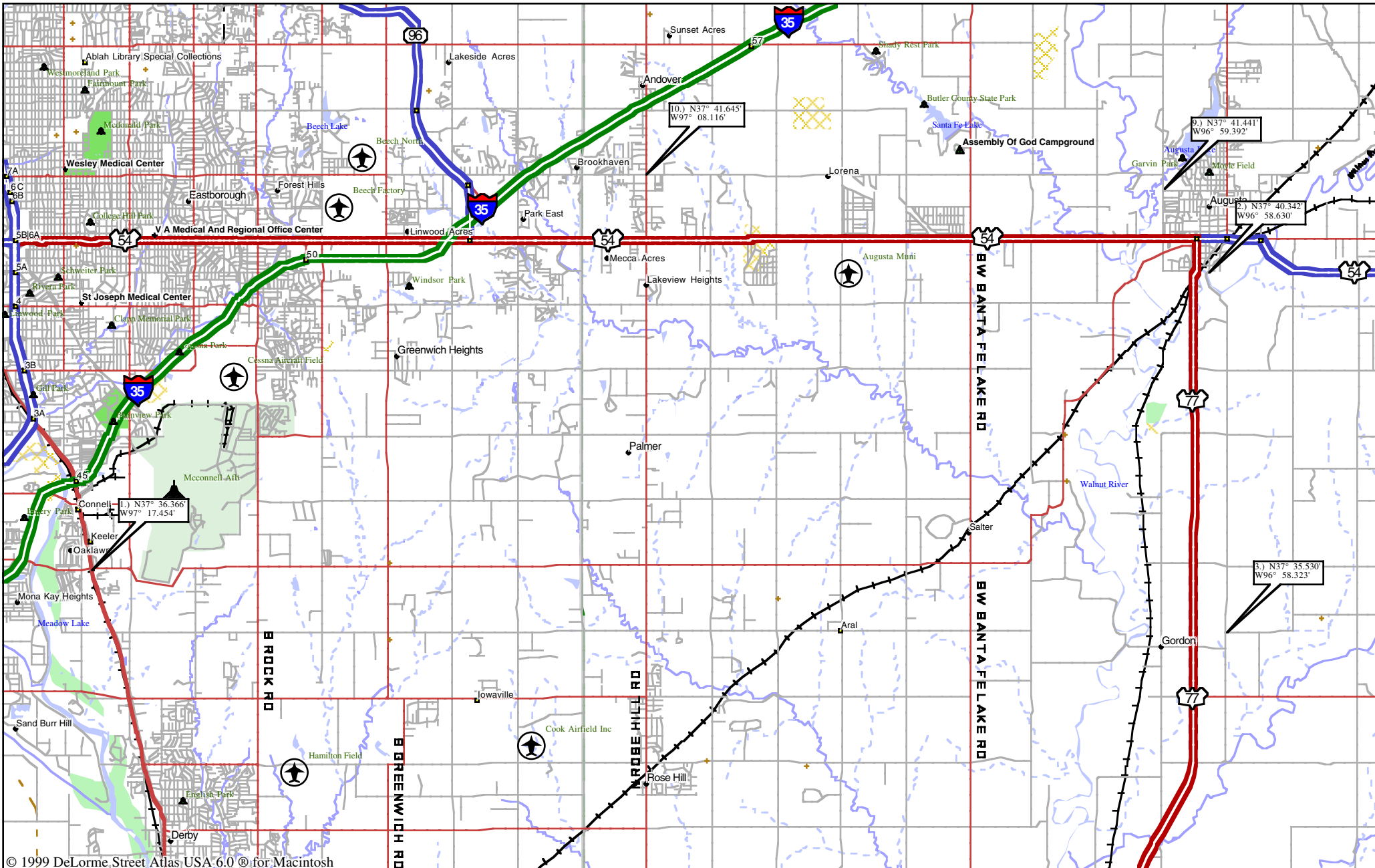
Major Connector

State Route

Trail

Interstate/Limited Access

Toll Highway



Mag 12.00  
Fri Jan 30 18:00 2009

Scale 1:125,000 (at center)

2 Miles

2 KM

Local Road

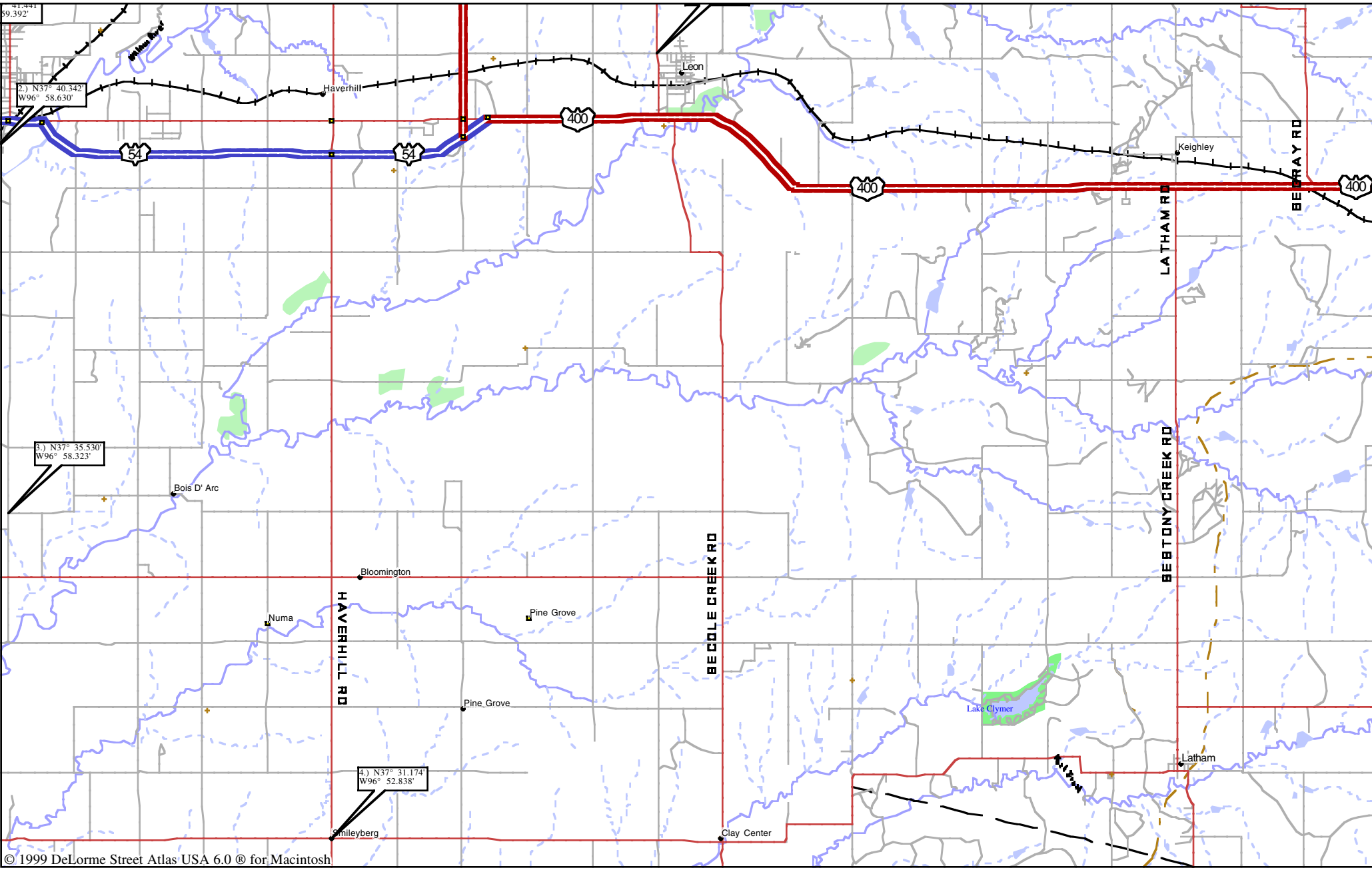
Major Connector

Trail

Interstate/Limited Access

US Highway

Exit



Mag 12.00  
Fri Jan 30 18:01 2009

Scale 1:125,000 (at center)

2 Miles

2 KM

Local Road

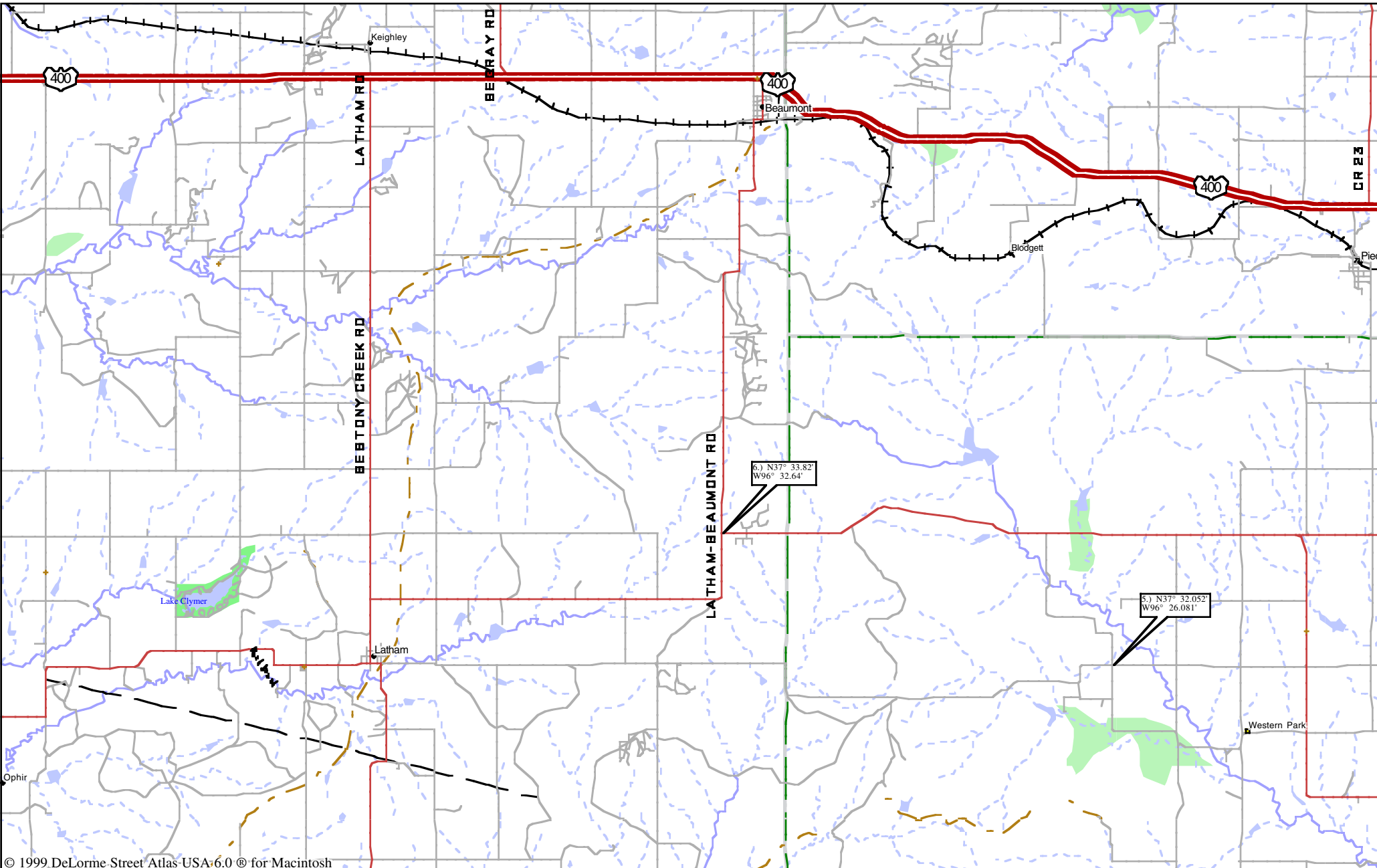
Major Connector

Trail

US Highway

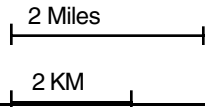
Utility/Pipe

Railroad

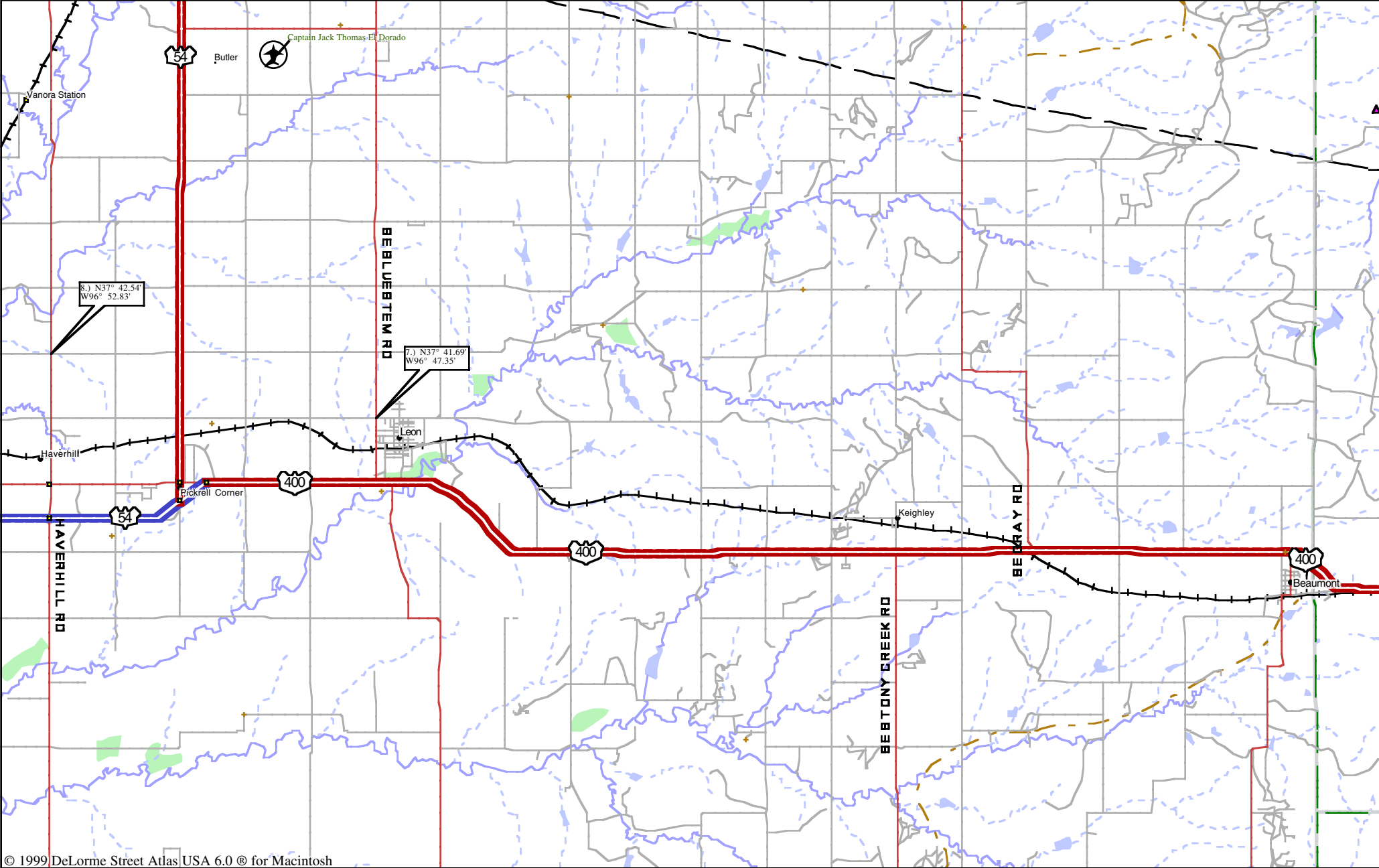


Mag 12.00  
Fri Jan 30 18:02 2009

Scale 1:125,000 (at center)



- Local Road
- Major Connector
- Trail
- Interstate/Limited Access
- US Highway
- Exit



Mag 12.00  
Fri Jan 30 18:06 2009

Scale 1:125,000 (at center)

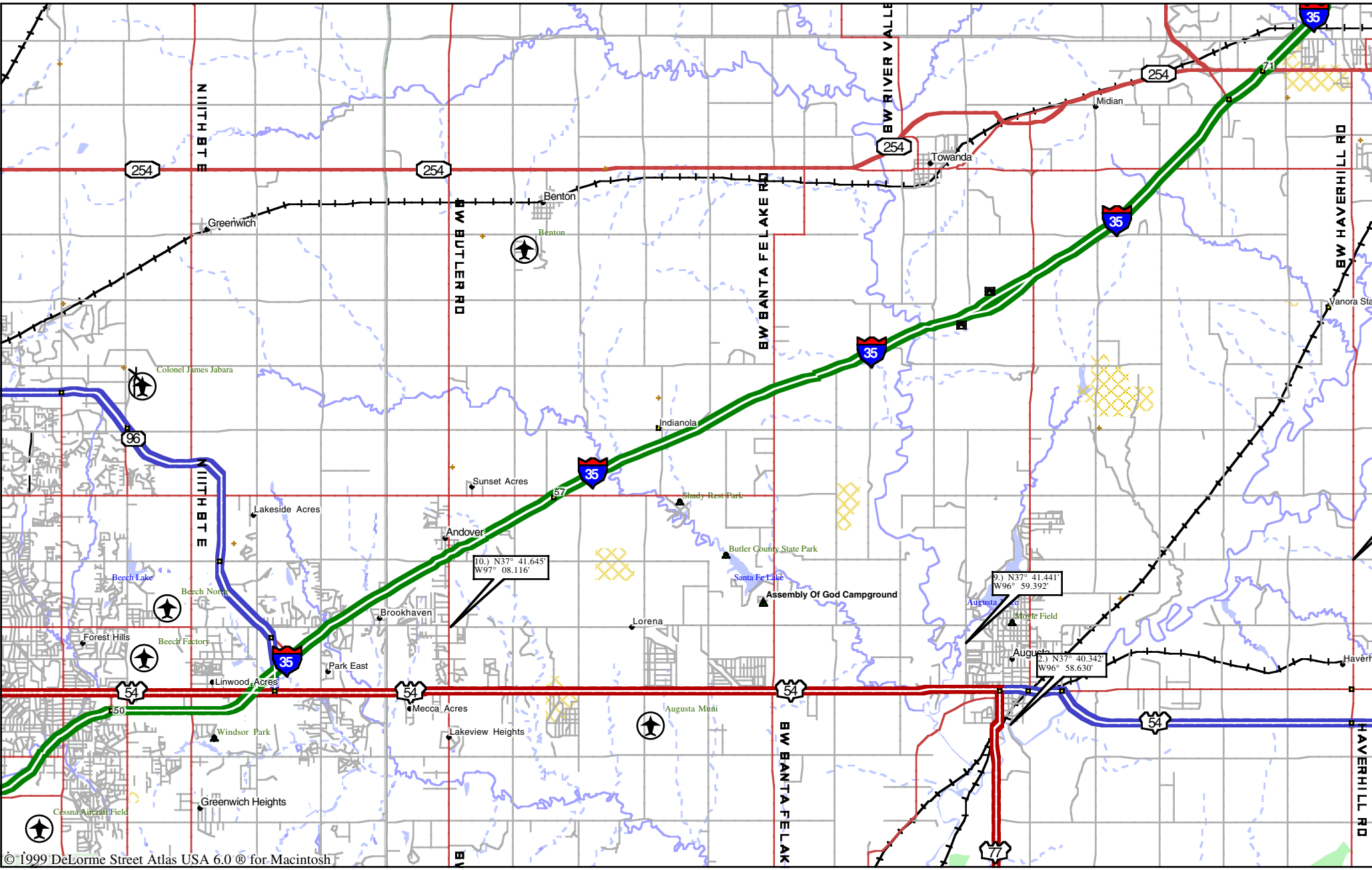
2 Miles

2 KM

Local Road  
Major Connector

State Route  
Interstate/Limited Access

Toll Highway  
US Highway



10.) N37° 41.645'  
W97° 08.116'

9.) N37° 41.441'  
W96° 59.392'

8.) N37° 40.342'  
W96° 58.630'