

Mag 10.00
Mon Mar 03 13:26 2008

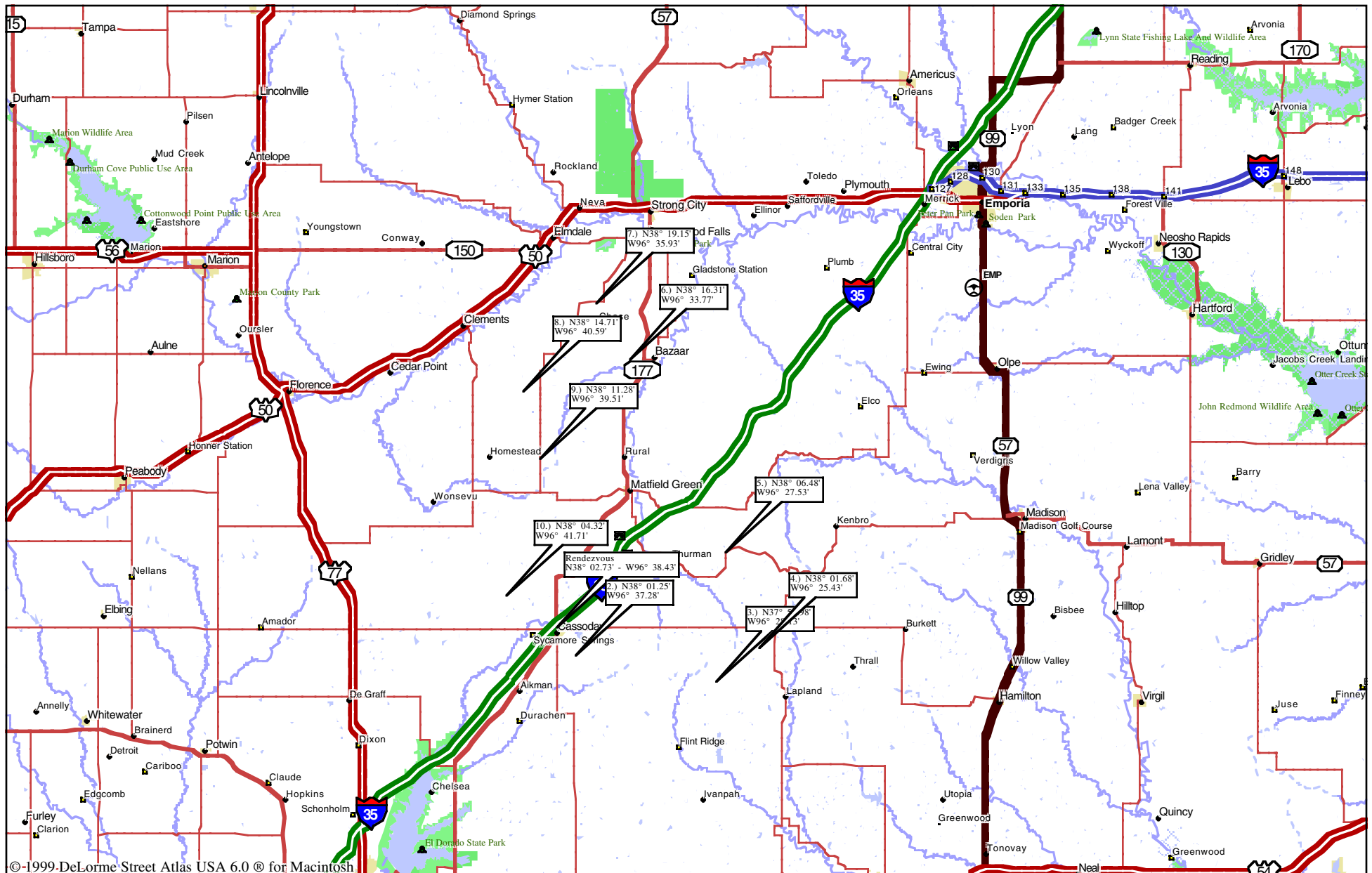
Scale 1:500,000 (at center)

10 Miles

10 KM

Major Connector
State Route

Primary State Route
Interstate/Limited Access



Mag 12.00
Mon Mar 03 13:26 2008

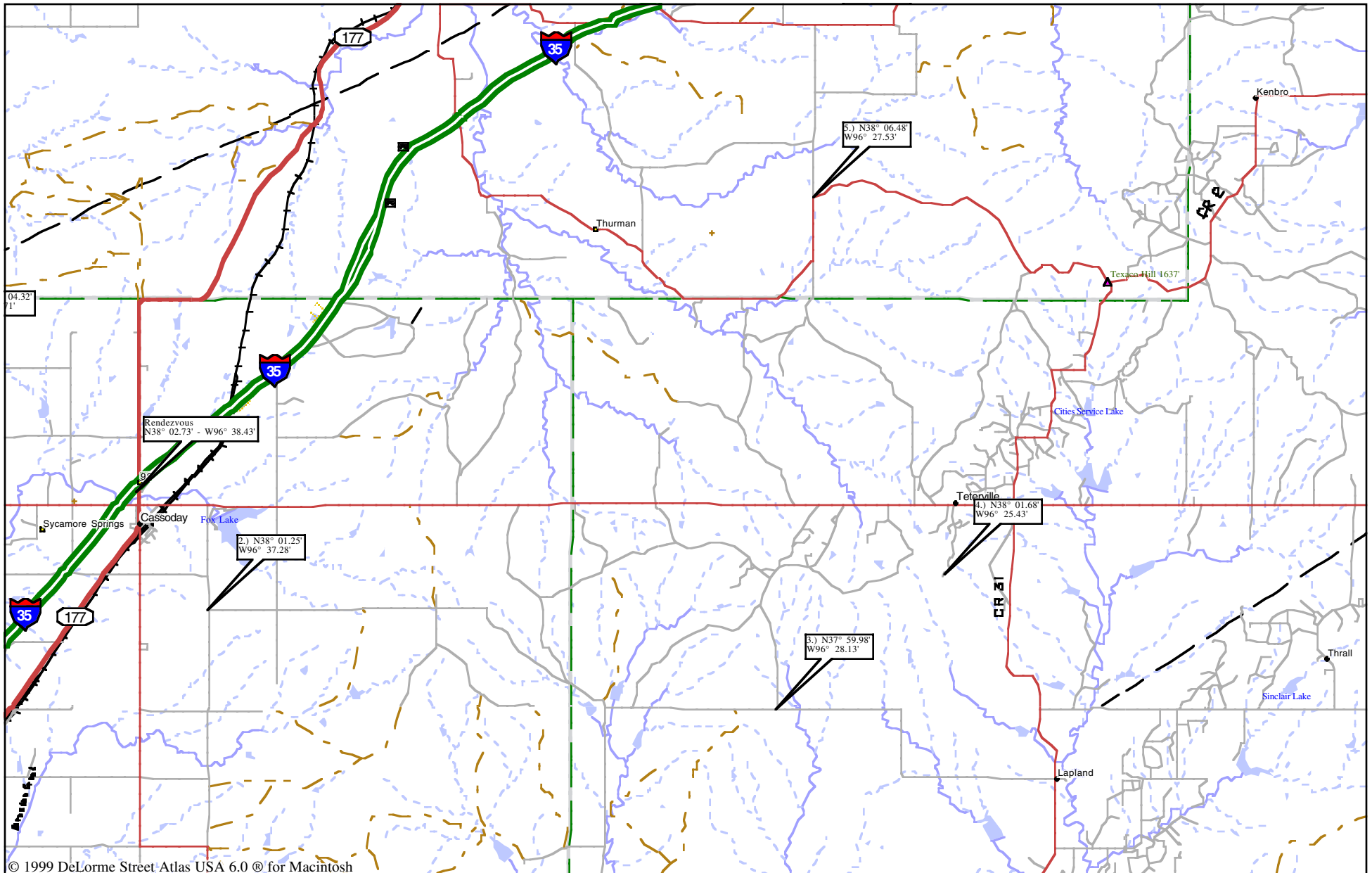
Scale 1:125,000 (at center)

2 Miles

2 KM

Local Road
Major Connector

State Route
Trail



Mag 12.00
Mon Mar 03 13:27 2008

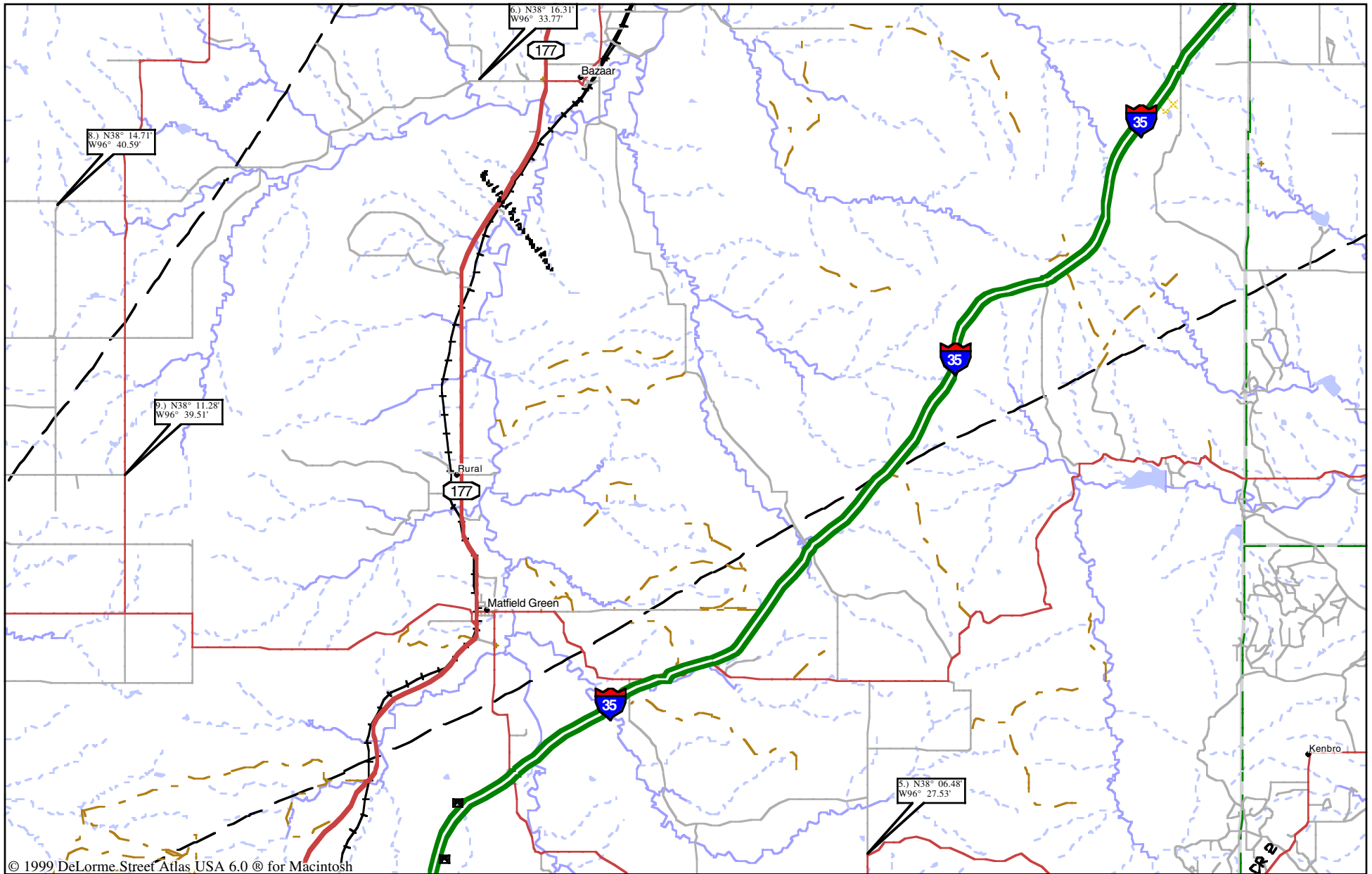
Scale 1:125,000 (at center)

2 Miles

2 KM

Local Road
Major Connector

State Route
Trail



Mag 12.00
Mon Mar 03 13:27 2008

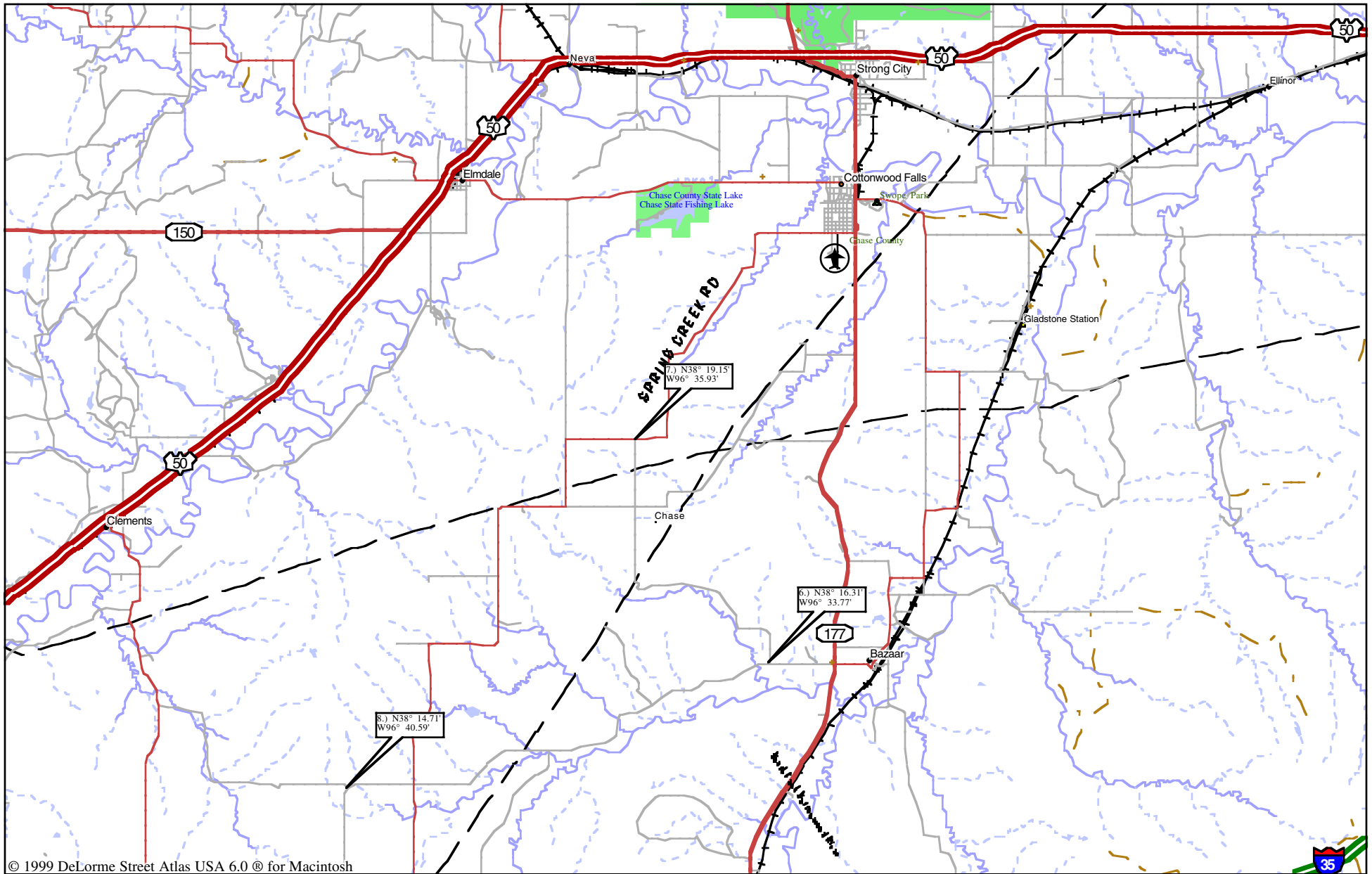
Scale 1:125,000 (at center)

2 Miles

2 KM

Local Road
Major Connector

State Route
Trail



Mag 12.00
Mon Mar 03 13:27 2008

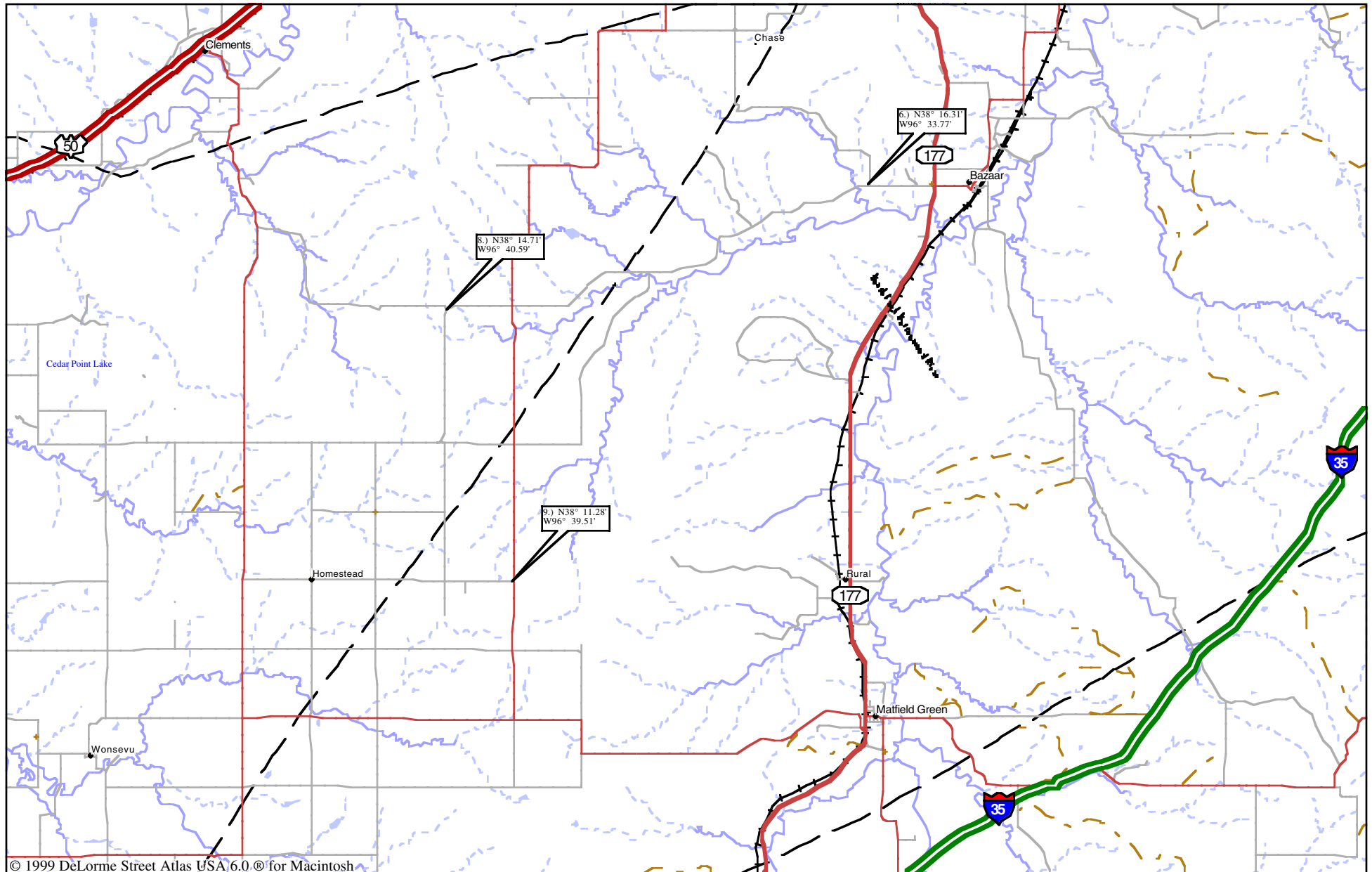
Scale 1:125,000 (at center)

2 Miles

2 KM

Local Road
Major Connector

State Route
Trail



Mag 12.00
Mon Mar 03 13:28 2008

Scale 1:125,000 (at center)

2 Miles

2 KM

Local Road
Major Connector

State Route
Trail

