


Mag 10.00
Mon Mar 23 15:57 2009

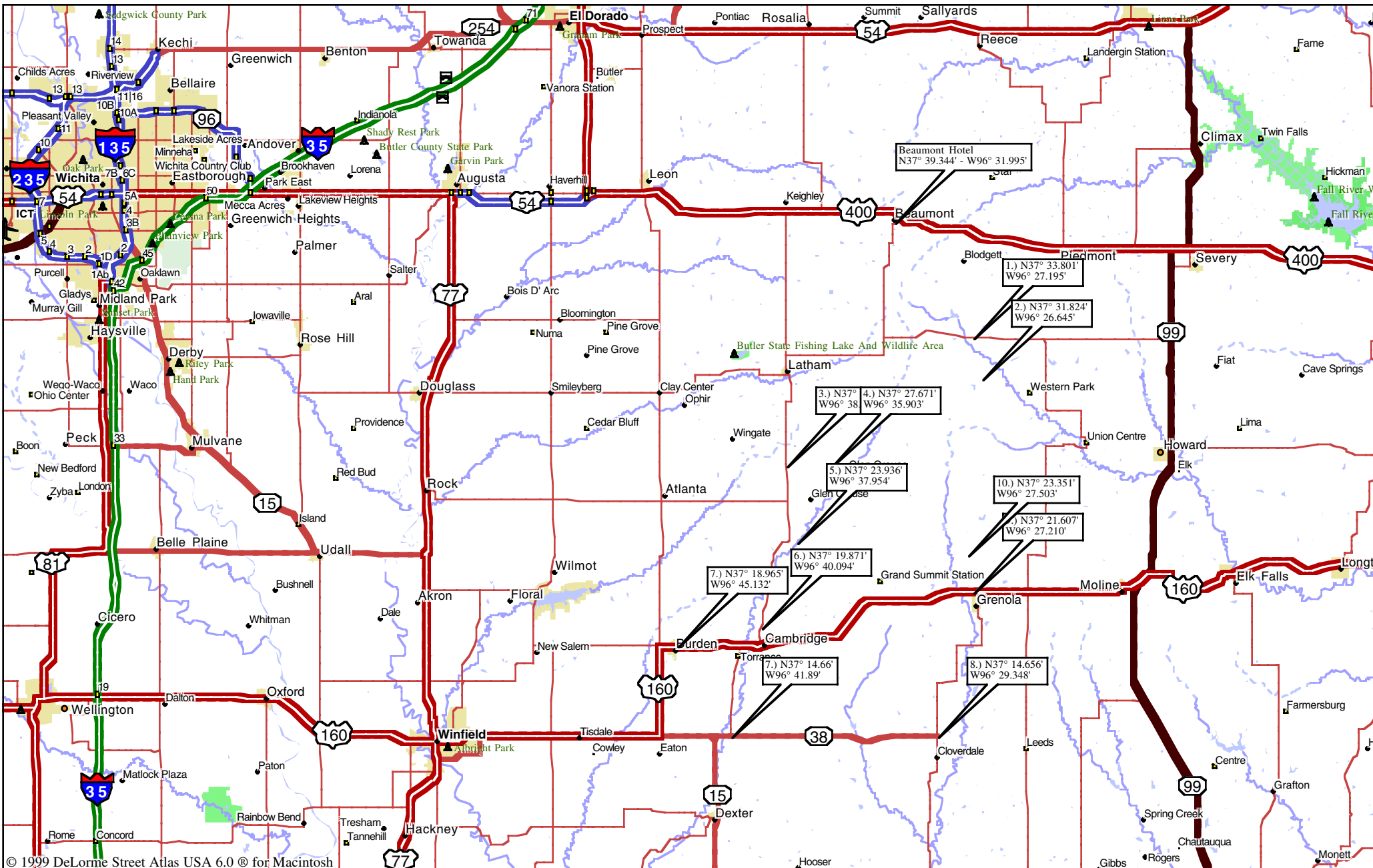
Scale 1:450,000 (at center)



Major Connector
State Route

Primary State Route
Interstate/Limited Access

Toll Highway
US Highway



Mag 12.00
Mon Mar 23 15:57 2009

Scale 1:125,000 (at center)

2 Miles

2 KM

Local Road

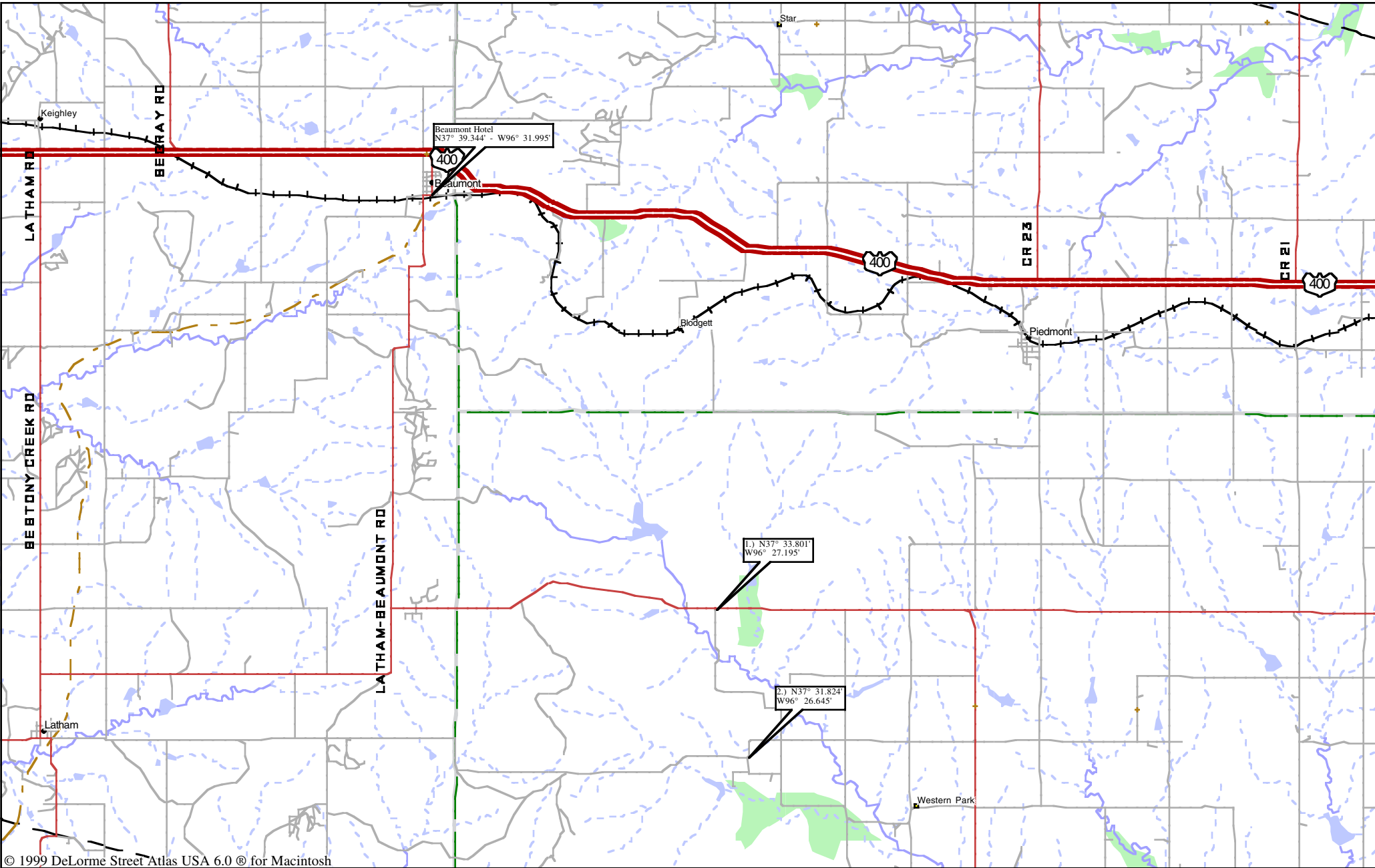
Major Connector

Trail

US Highway

Utility/Pipe

Railroad



Mag 12.00
Mon Mar 23 15:58 2009

Scale 1:125,000 (at center)

2 Miles

2 KM

Local Road

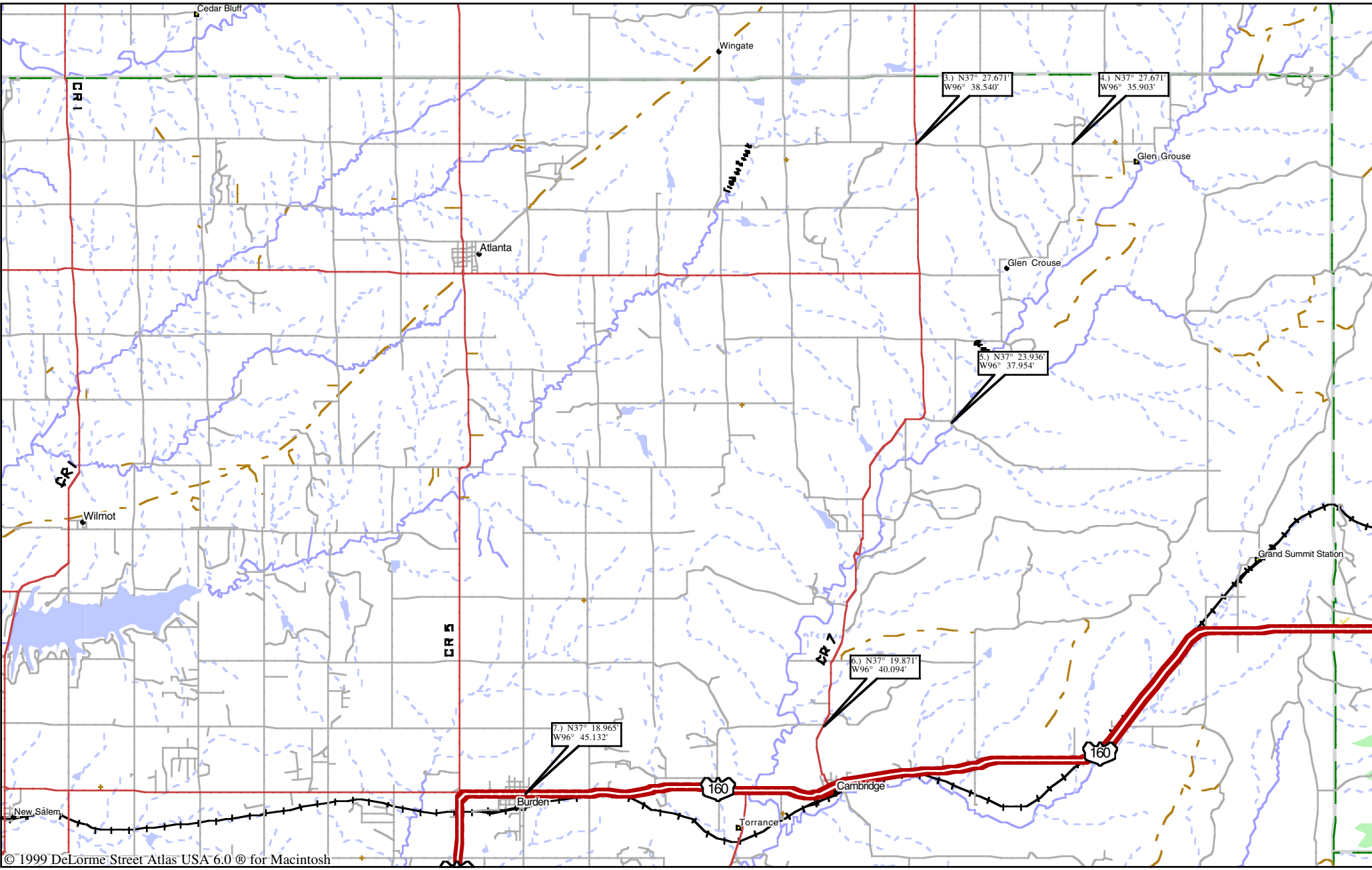
Major Connector

Trail

US Highway

Railroad

Point of Interest



Mag 12.00
Mon Mar 23 15:59 2009

Scale 1:125,000 (at center)

2 Miles

2 KM

Local Road

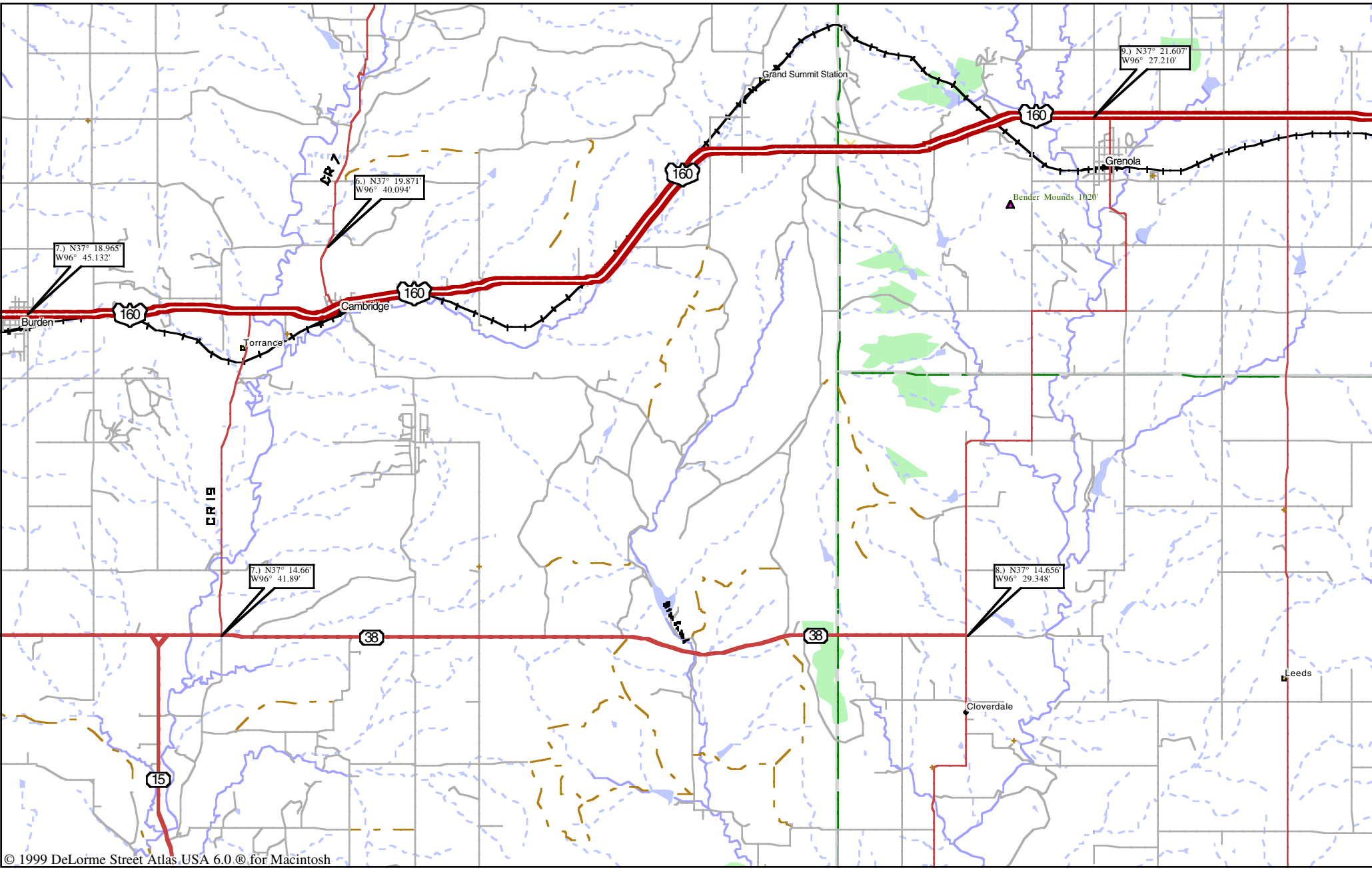
Major Connector

State Route

Trail

US Highway

Railroad



Mag 12.00
Mon Mar 23 16:00 2009

Scale 1:125,000 (at center)

2 Miles

2 KM

Local Road

Major Connector

Primary State Route

Trail

US Highway

Utility/Pipe

