


Mag 10.00
Sun Mar 28 12:36 2010

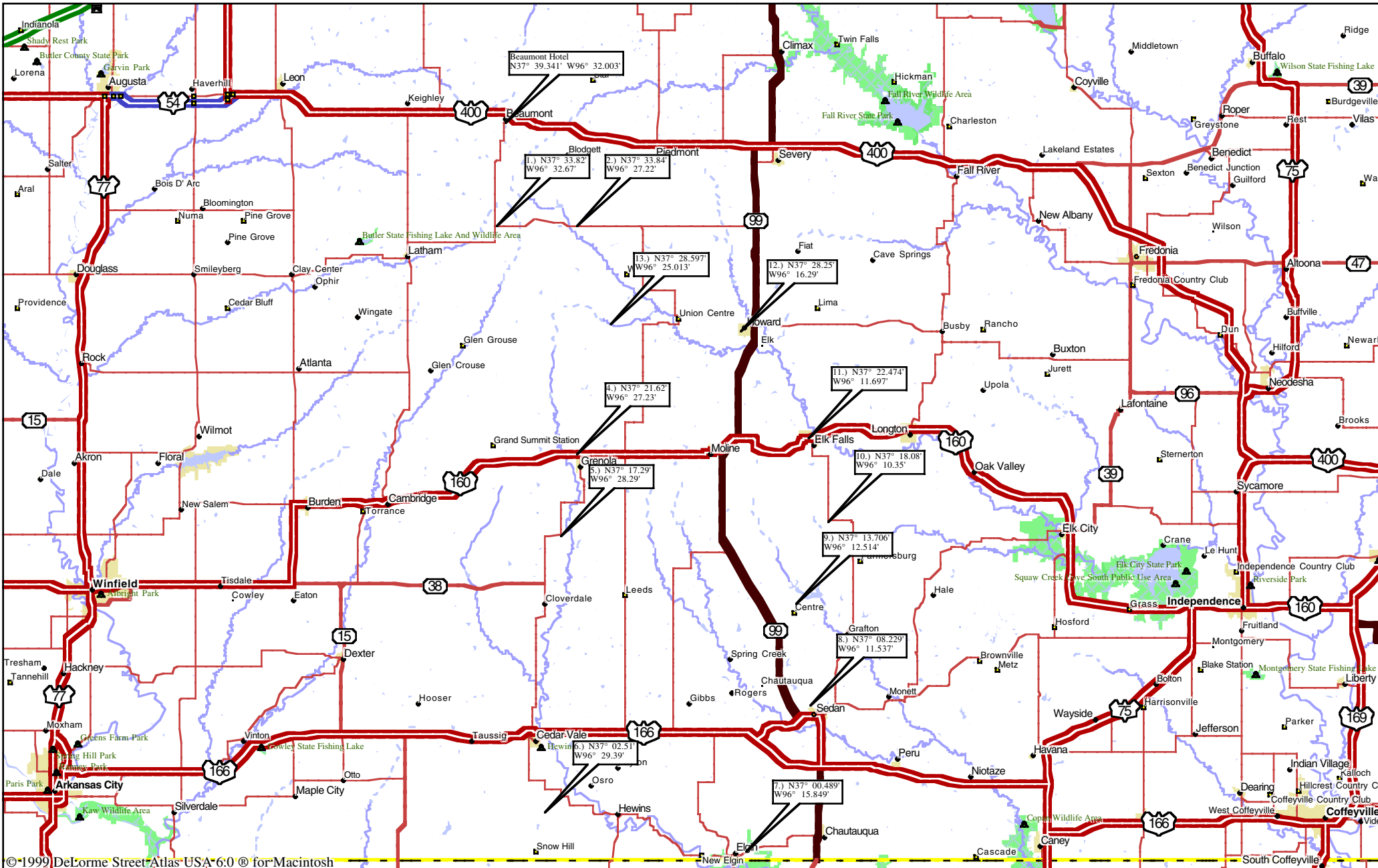
Scale 1:500,000 (at center)



Major Connector
State Route

Primary State Route
Interstate/Limited Access

Toll Highway
US Highway



Mag 12.00
Sun Mar 28 12:29 2010

Scale 1:125,000 (at center)

2 Miles

2 KM

Local Road

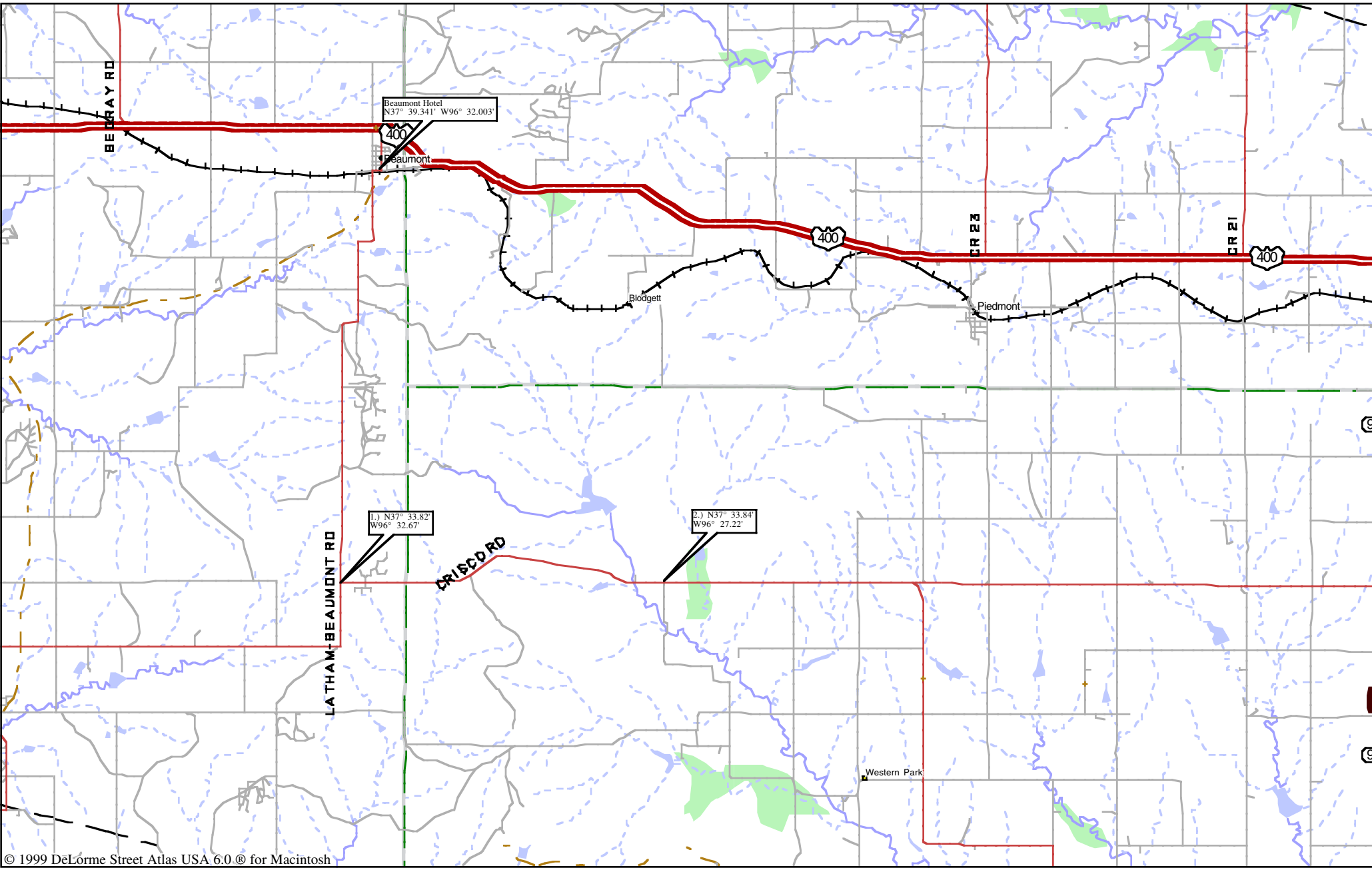
Major Connector

Primary State Route

Trail

US Highway

Utility/Pipe



Mag 12.00
Sun Mar 28 12:51 2010

Scale 1:125,000 (at center)

2 Miles

2 KM

Local Road

Major Connector

Primary State Route

Trail

US Highway

Utility/Pipe

LATHAM-BEAUMONT RD

BRISCO RD

1.) N37° 33.82'
W96° 32.67'

2.) N37° 33.84'
W96° 27.22'

3.) N37° 28.597'
W96° 25.013'

12.) N37° 28.25'
W96° 16.29'

Western Park

Union Centre

Howard

Glen Grouse

Osage Crestas 1411'

Polk Daniels Lak

Elk

99

99

Mag 12.00
Sun Mar 28 12:52 2010

Scale 1:125,000 (at center)

2 Miles

2 KM

Local Road

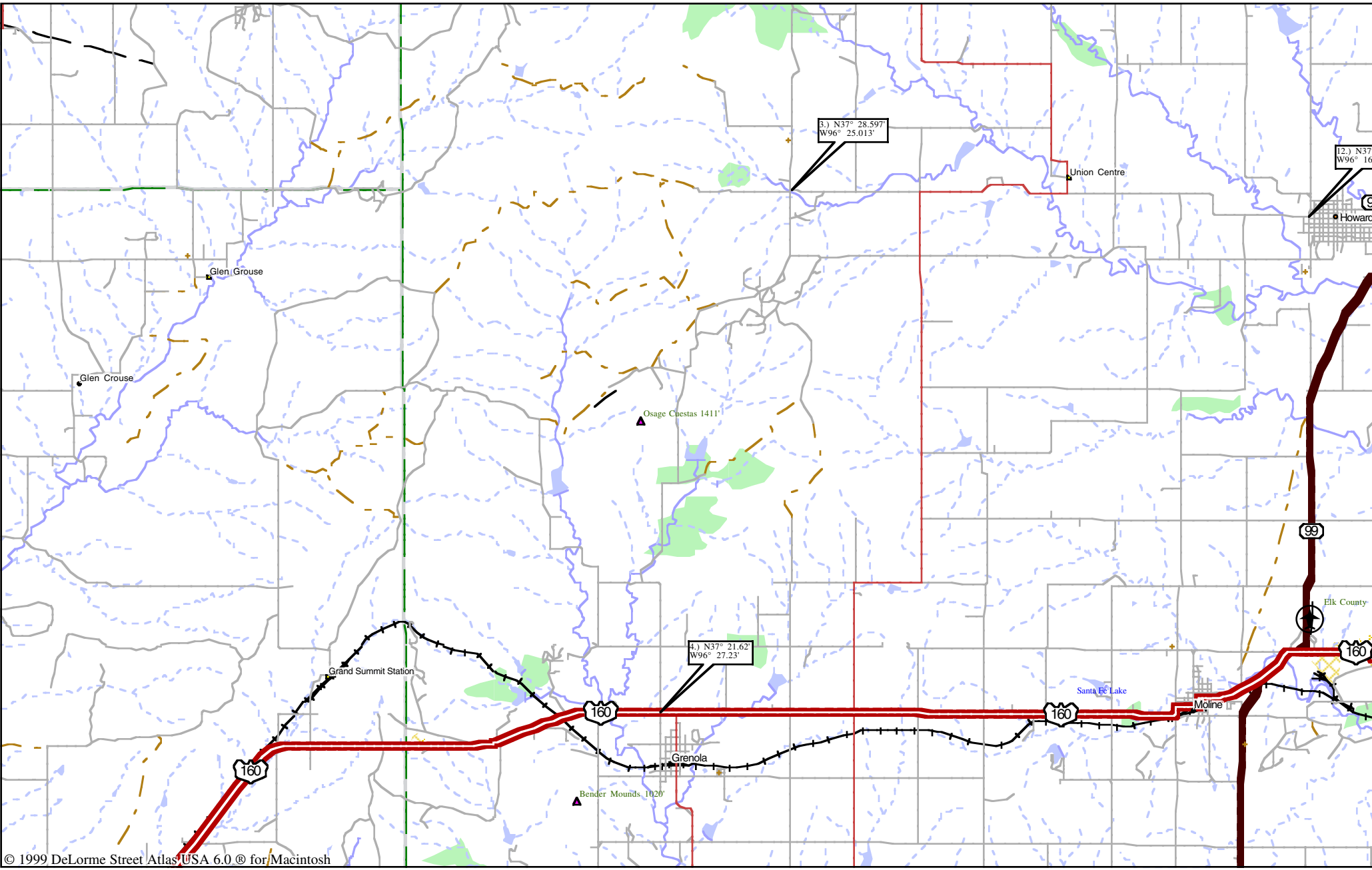
Major Connector

Primary State Route

Trail

US Highway

Utility/Pipe



Mag 12.00
Sun Mar 28 12:59 2010

Scale 1:125,000 (at center)

2 Miles

2 KM

Local Road

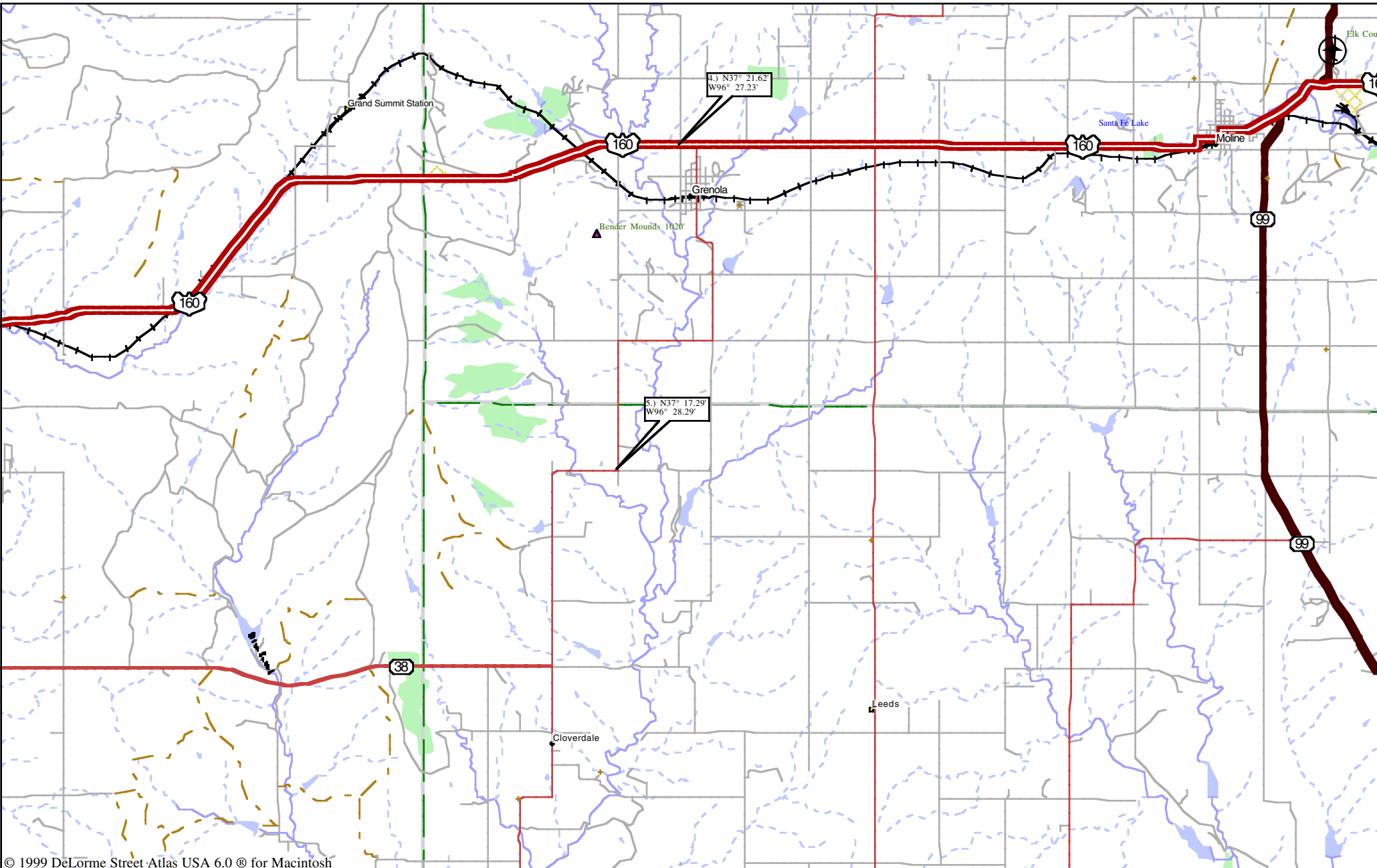
Major Connector

State Route

Primary State Route

Trail

US Highway



Mag 12.00
Sun Mar 28 13:00 2010

Scale 1:125,000 (at center)

2 Miles

2 KM

Local Road

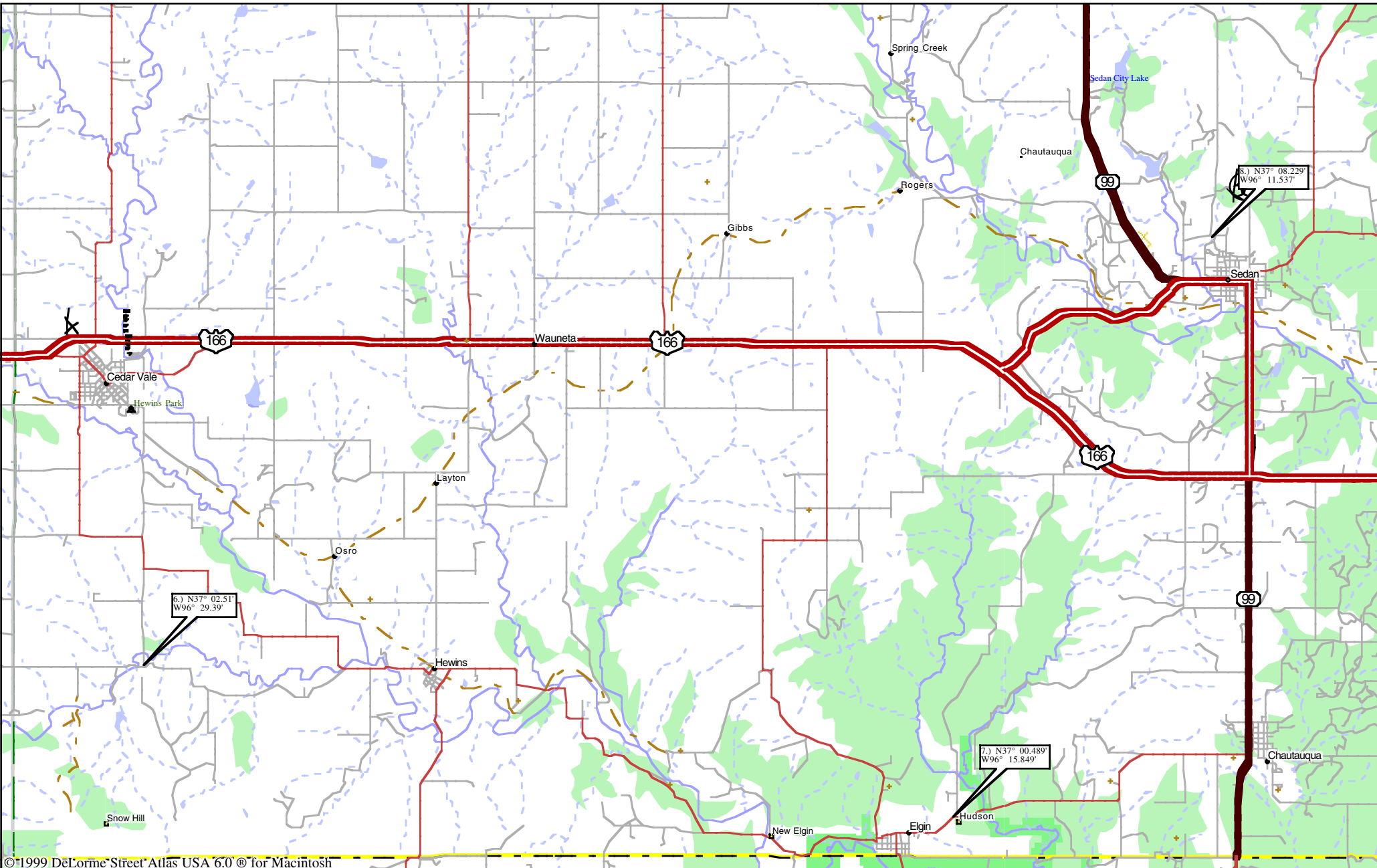
Major Connector

State Route

Primary State Route

Trail

US Highway



Mag 12.00
Sun Mar 28 13:13 2010

Scale 1:125,000 (at center)

2 Miles

2 KM

Local Road

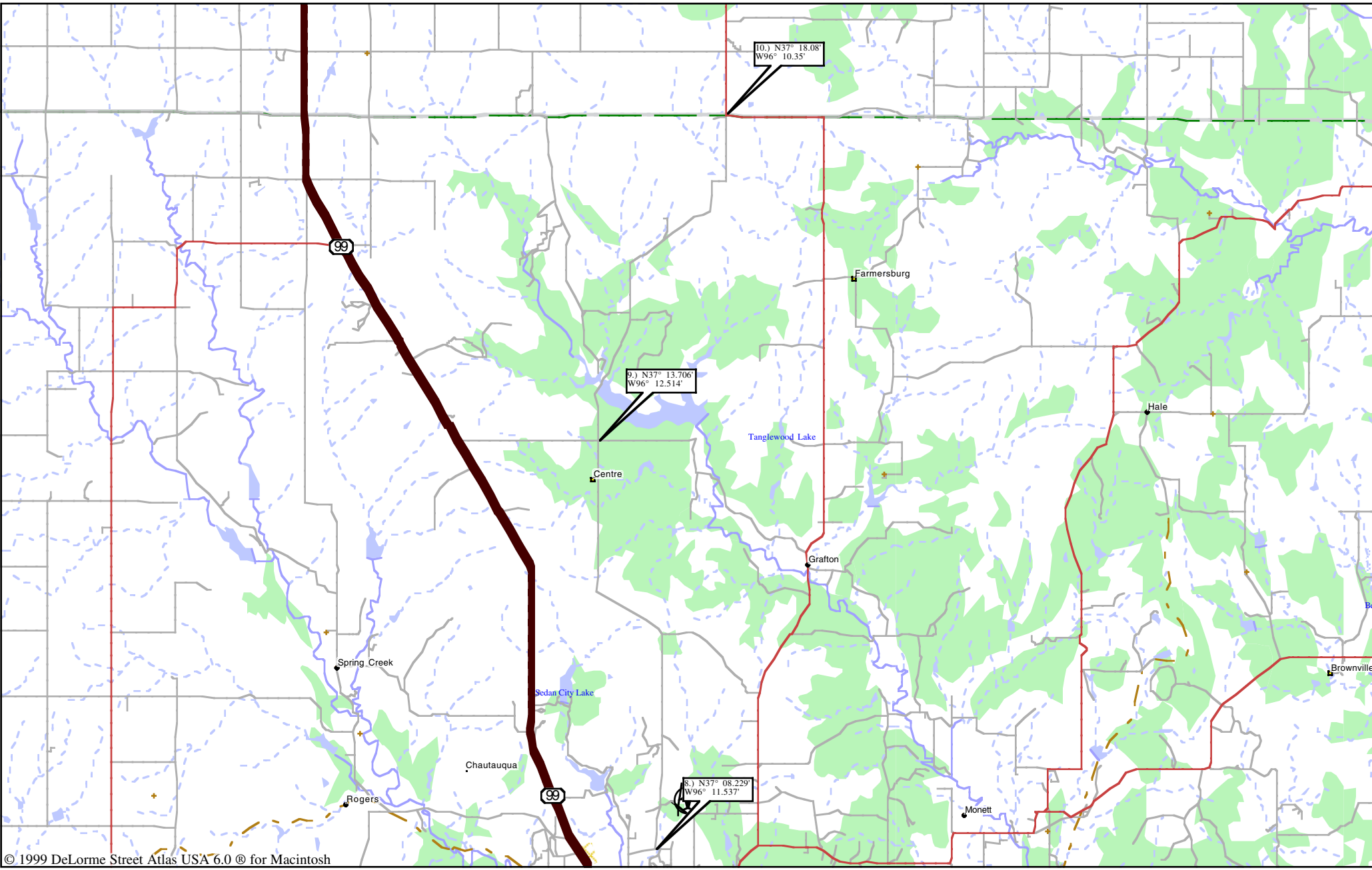
Major Connector

Primary State Route

Trail

US Highway

Point of Interest



Mag 12.00
Sun Mar 28 13:09 2010

Scale 1:125,000 (at center)

2 Miles

2 KM

Local Road

Major Connector

Primary State Route

Trail

US Highway

Railroad

