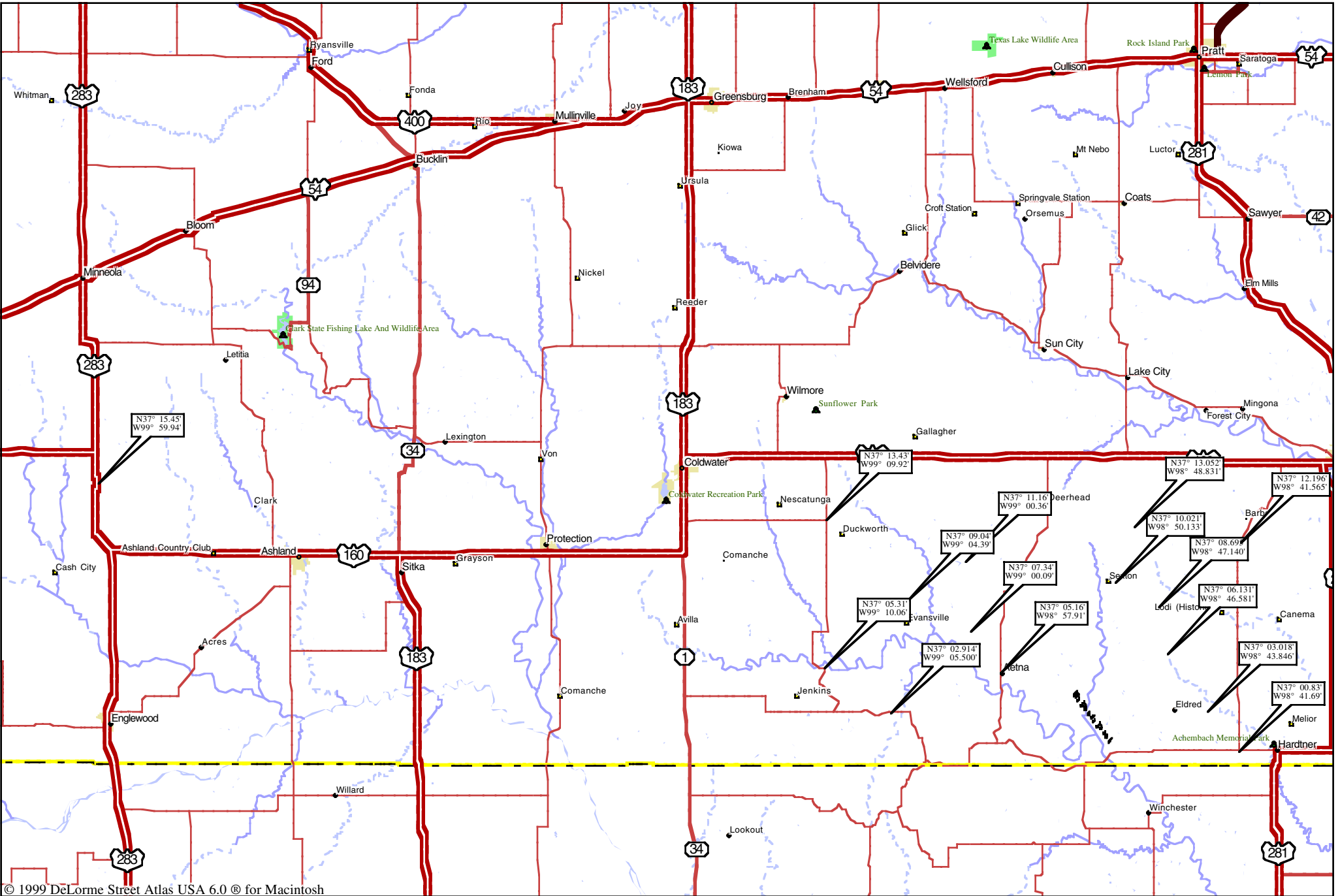


Major Connector

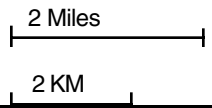
State Route

Primary State Route

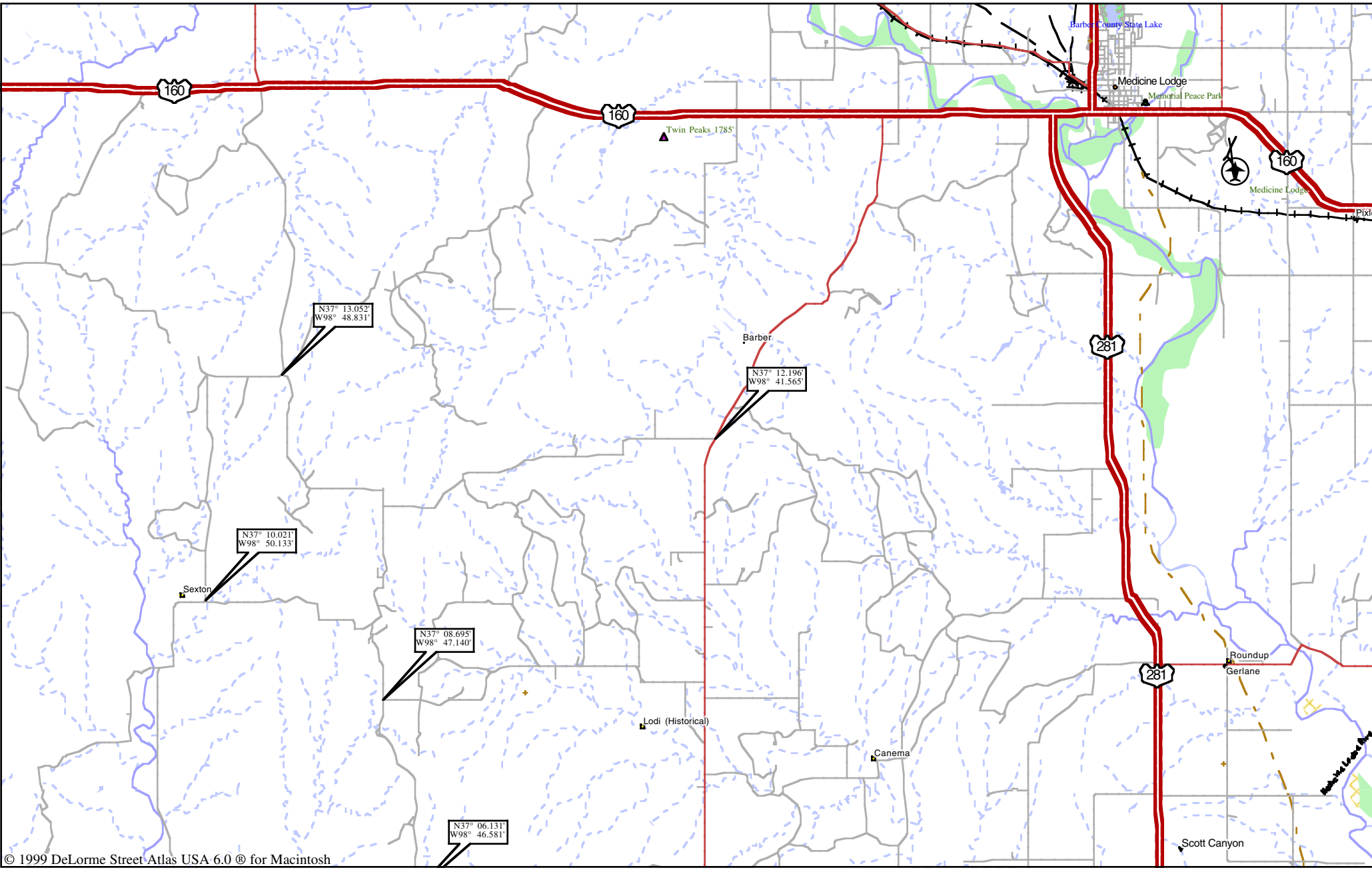


Mag 12.00
Mon May 10 09:27 2004

Scale 1:125,000 (at center)



- Local Road
- Major Connector
- Walkway/Stairway
- Trail
- US Highway
- Utility/Pipe



Mag 12.00
Mon May 10 09:27 2004

Scale 1:125,000 (at center)

2 Miles

2 KM

Local Road

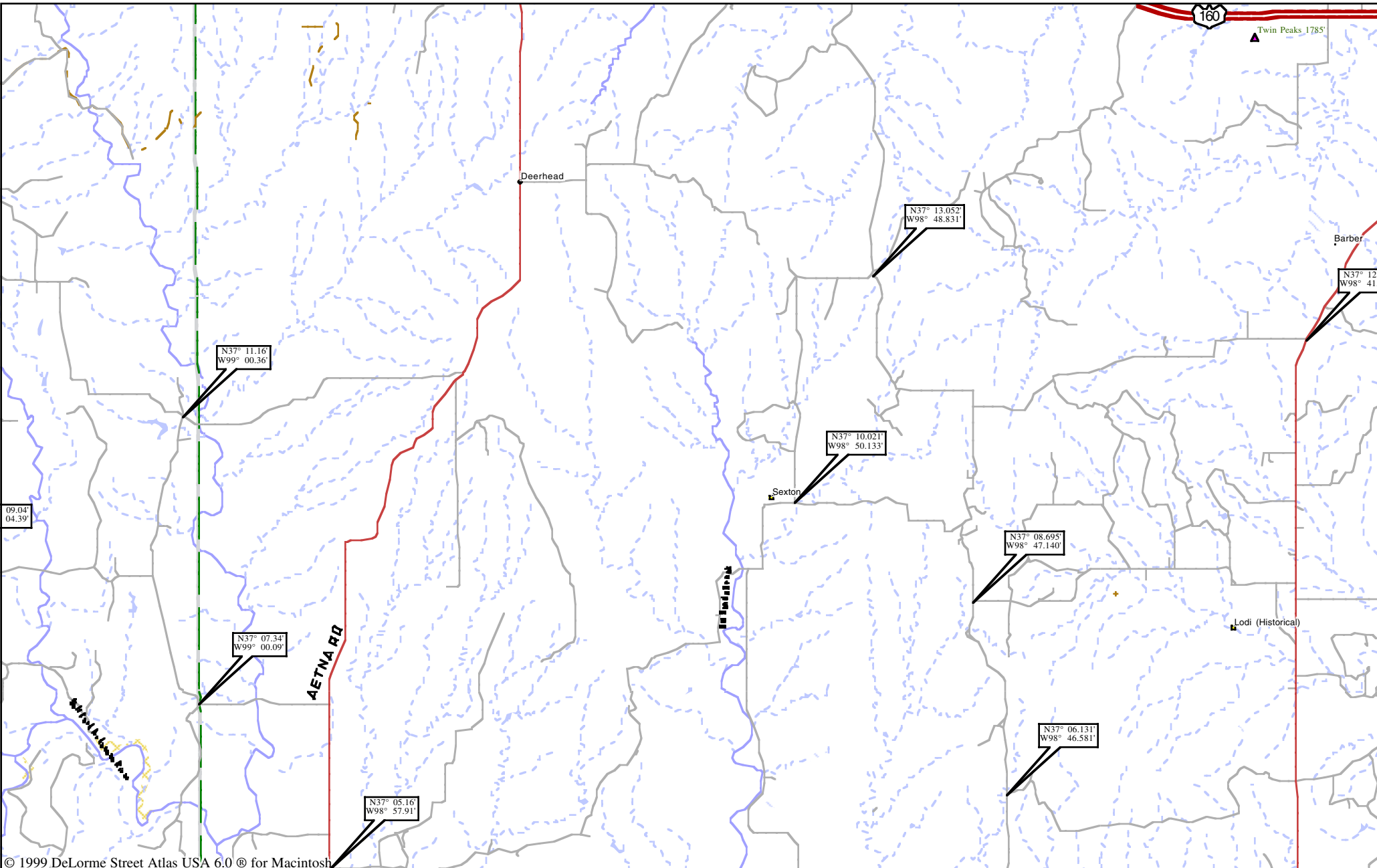
Major Connector

Trail

US Highway

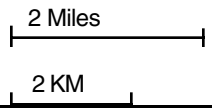
Point of Interest

Summit



Mag 12.00
Mon May 10 09:33 2004

Scale 1:125,000 (at center)



- Local Road
- Major Connector
- Walkway/Stairway
- Trail
- US Highway
- Railroad

