

Mag 12.00  
Mon Jun 21 20:49 2004

Scale 1:125,000 (at center)

2 Miles

2 KM

Local Road

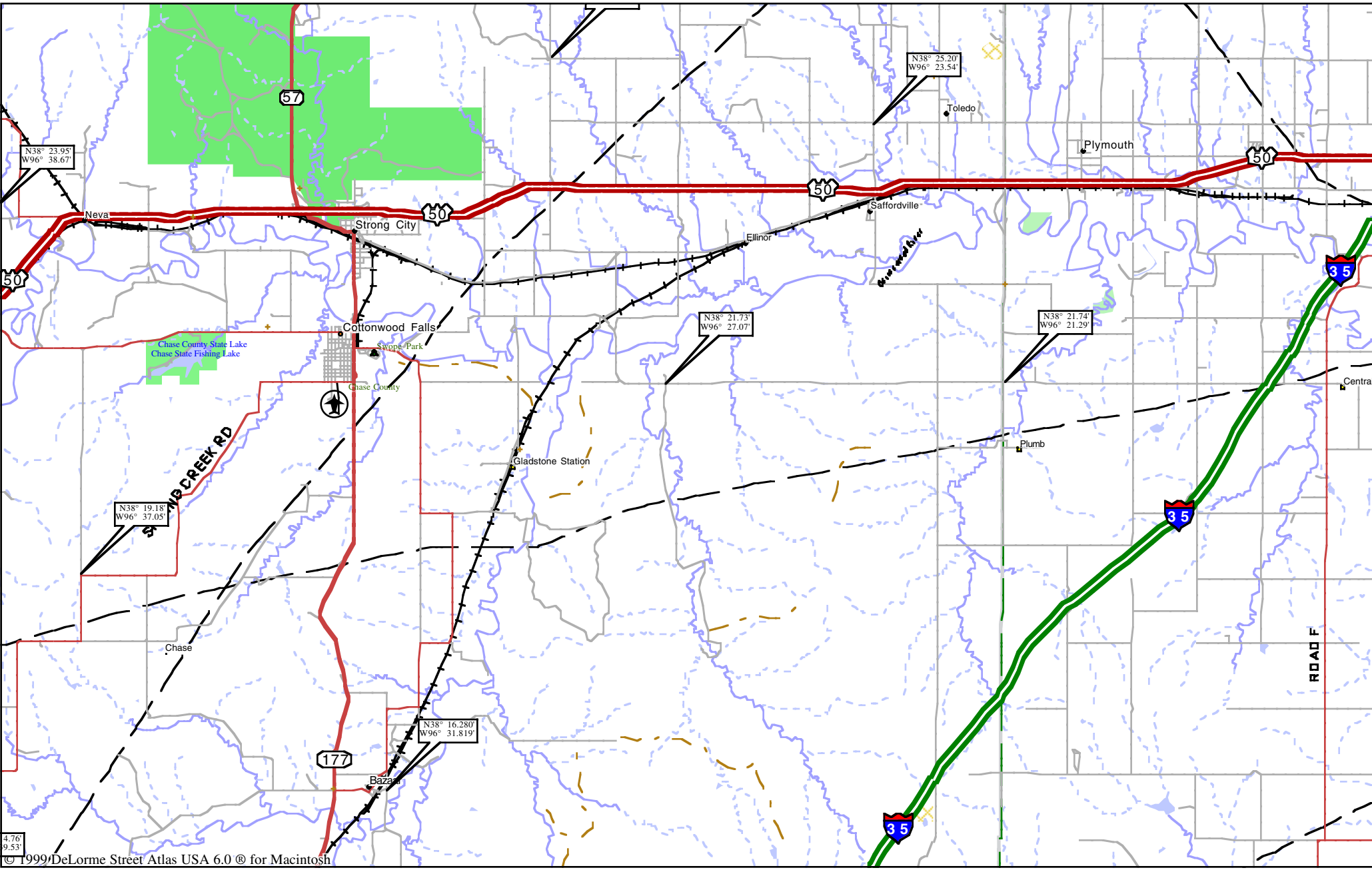
Major Connector

State Route

Trail

Toll Highway

US Highway



Mag 12.00  
Mon Jun 21 21:19 2004

Scale 1:125,000 (at center)

2 Miles

2 KM

Local Road

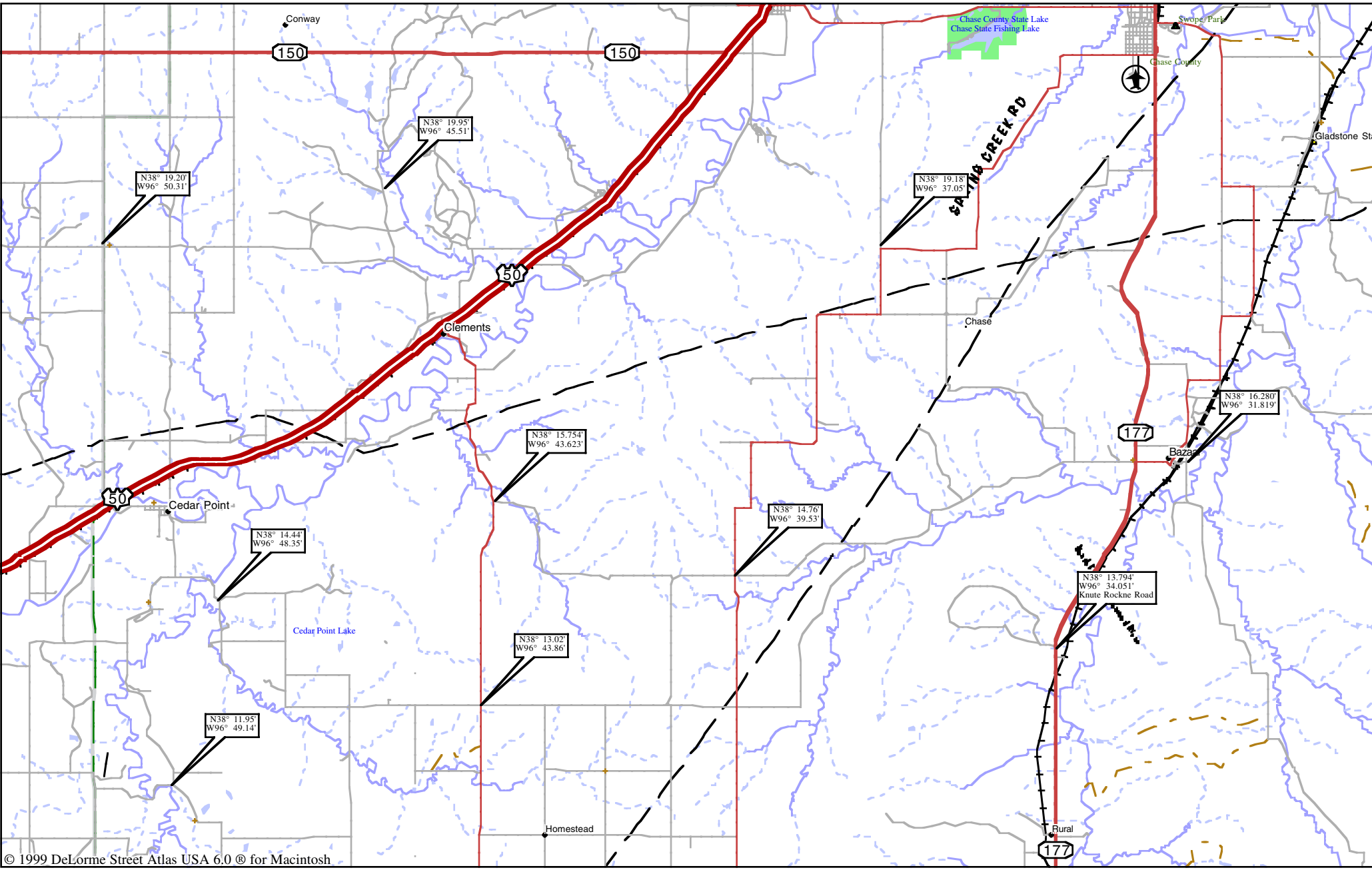
Major Connector

State Route

Trail

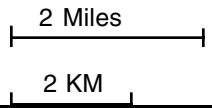
Toll Highway

US Highway

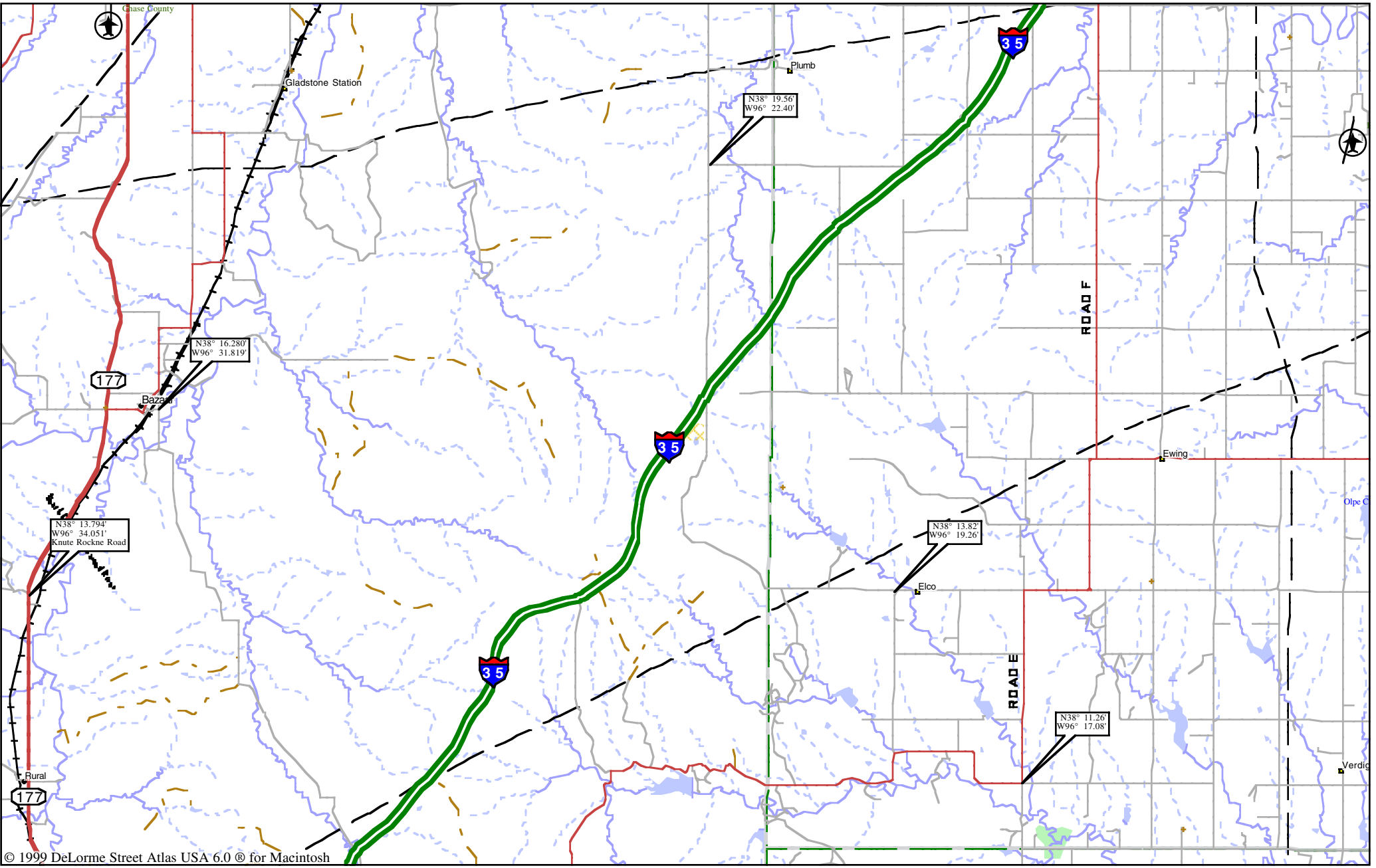


Mag 12.00  
Mon Jun 21 20:50 2004

Scale 1:125,000 (at center)



- Local Road
- Major Connector
- State Route
- Trail
- Toll Highway
- Utility/Pipe



Mag 12.00  
Mon Jun 21 20:53 2004

Scale 1:125,000 (at center)

2 Miles

2 KM

Local Road

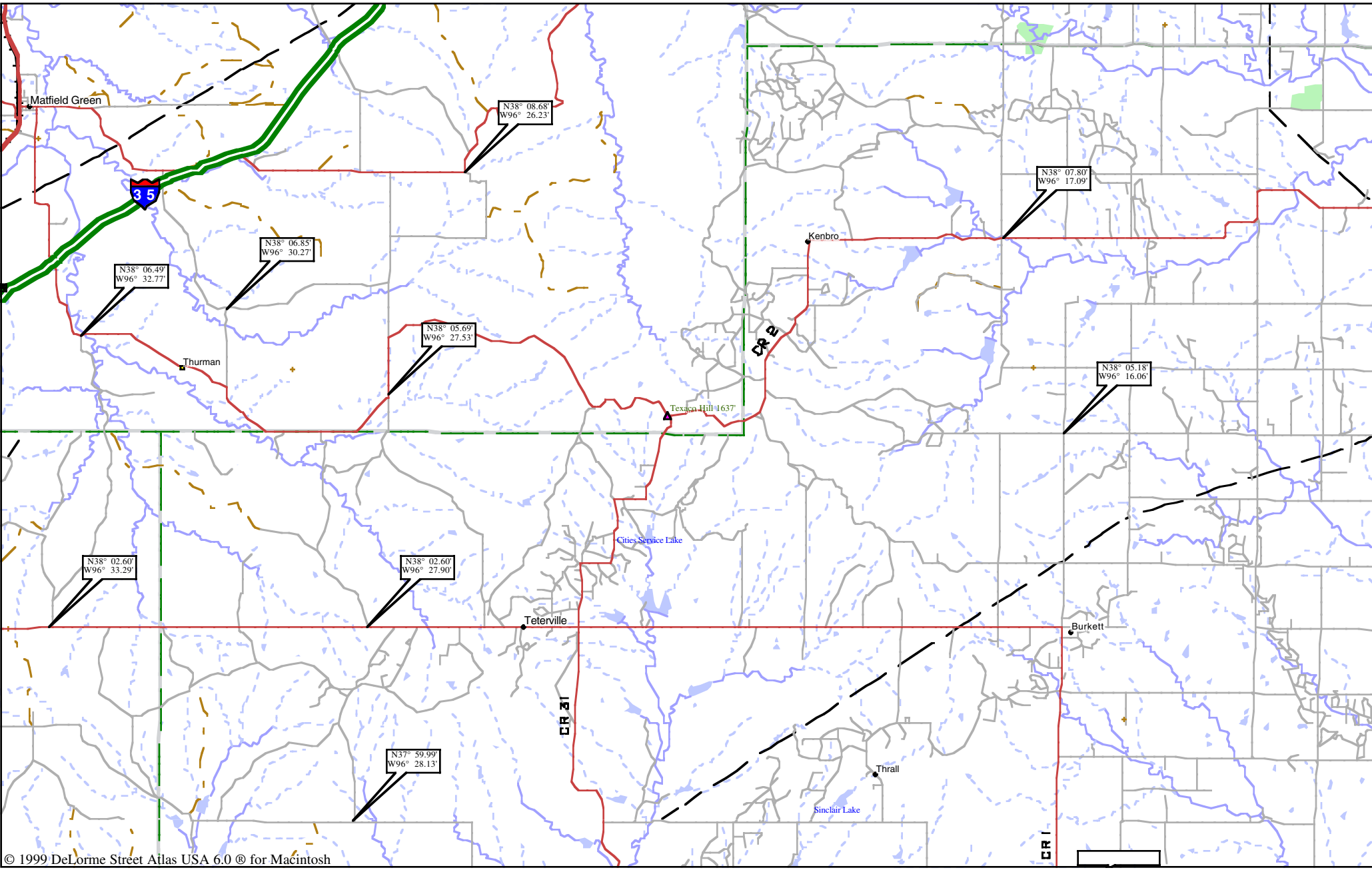
Major Connector

State Route

Trail

Toll Highway

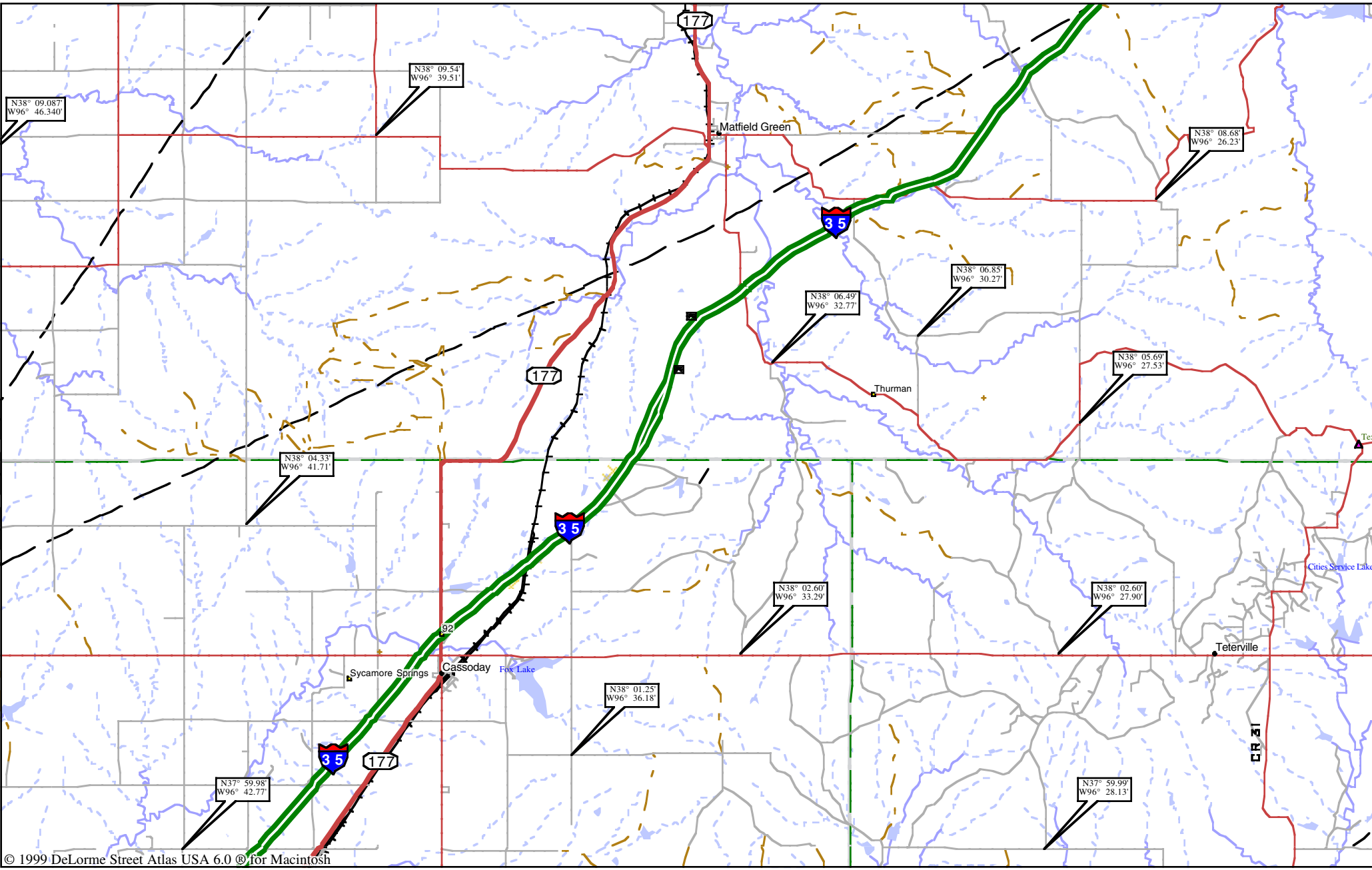
Rest Area with facilities



Mag 12.00  
Mon Jun 21 20:55 2004

Scale 1:125,000 (at center)  
2 Miles  
2 KM

- Local Road
- Major Connector
- State Route
- Trail
- Toll Highway
- Rest Area with facilities



Mag 12.00  
Mon Jun 21 20:56 2004

Scale 1:125,000 (at center)

2 Miles

2 KM

Local Road

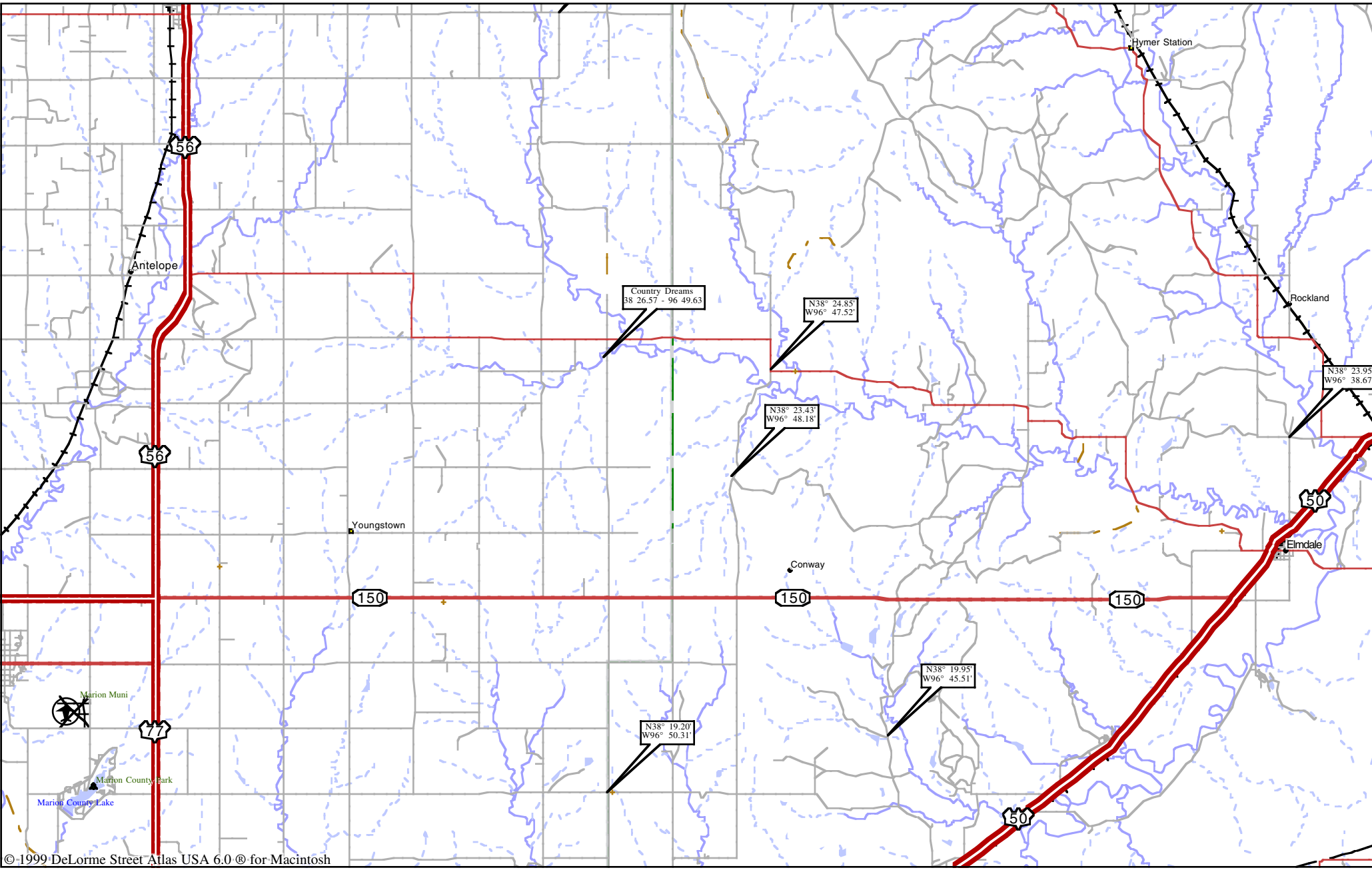
Major Connector

State Route

Trail

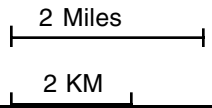
US Highway

Utility/Pipe



Mag 12.00  
Mon Jun 21 20:57 2004

Scale 1:125,000 (at center)



Local Road

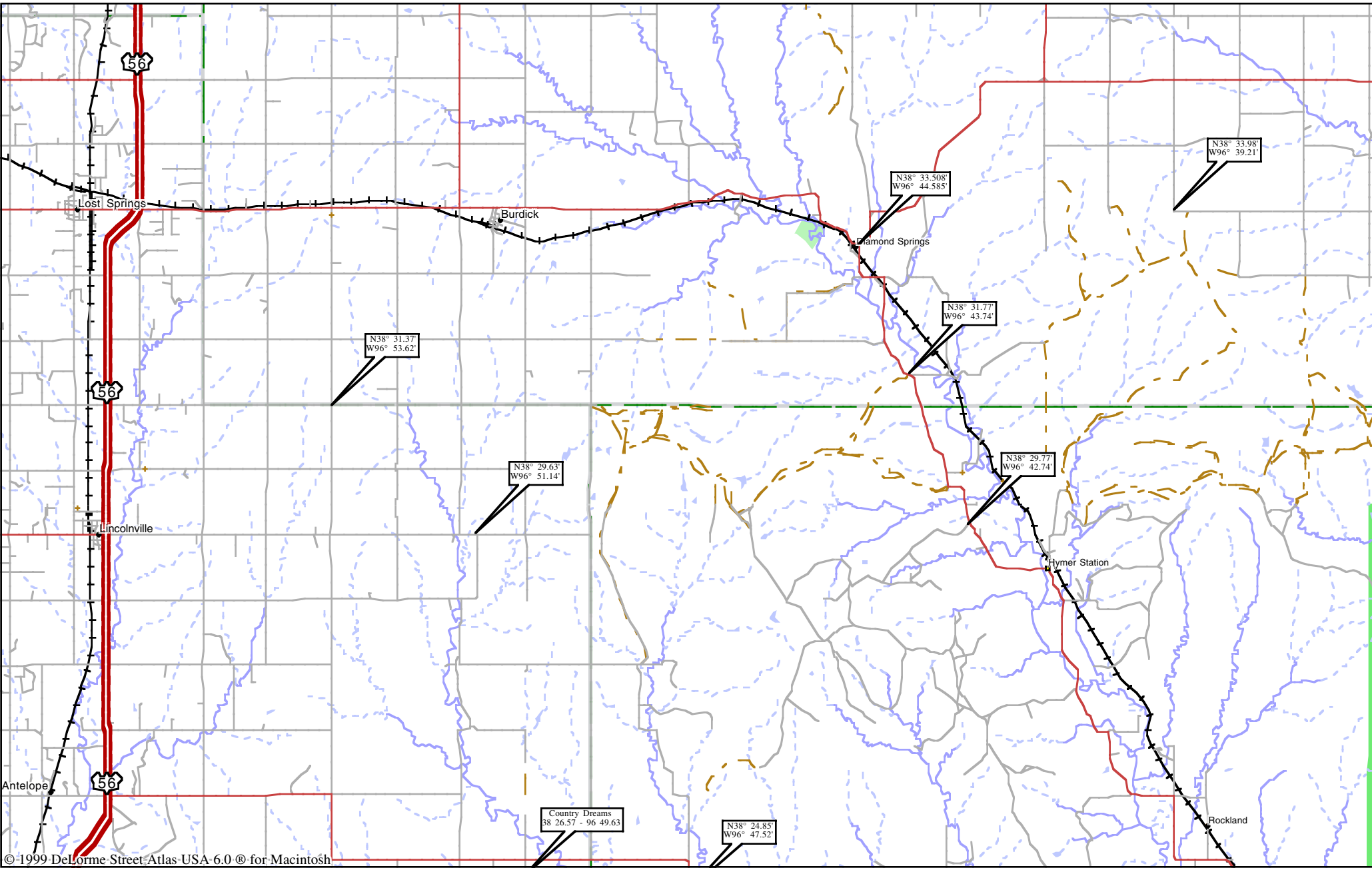
Major Connector

Trail

US Highway

Railroad

Point of Interest



Mag 12.00  
Mon Jun 21 20:59 2004

Scale 1:125,000 (at center)

2 Miles

2 KM

Local Road

Major Connector

State Route

Trail

US Highway

Utility/Pipe

