
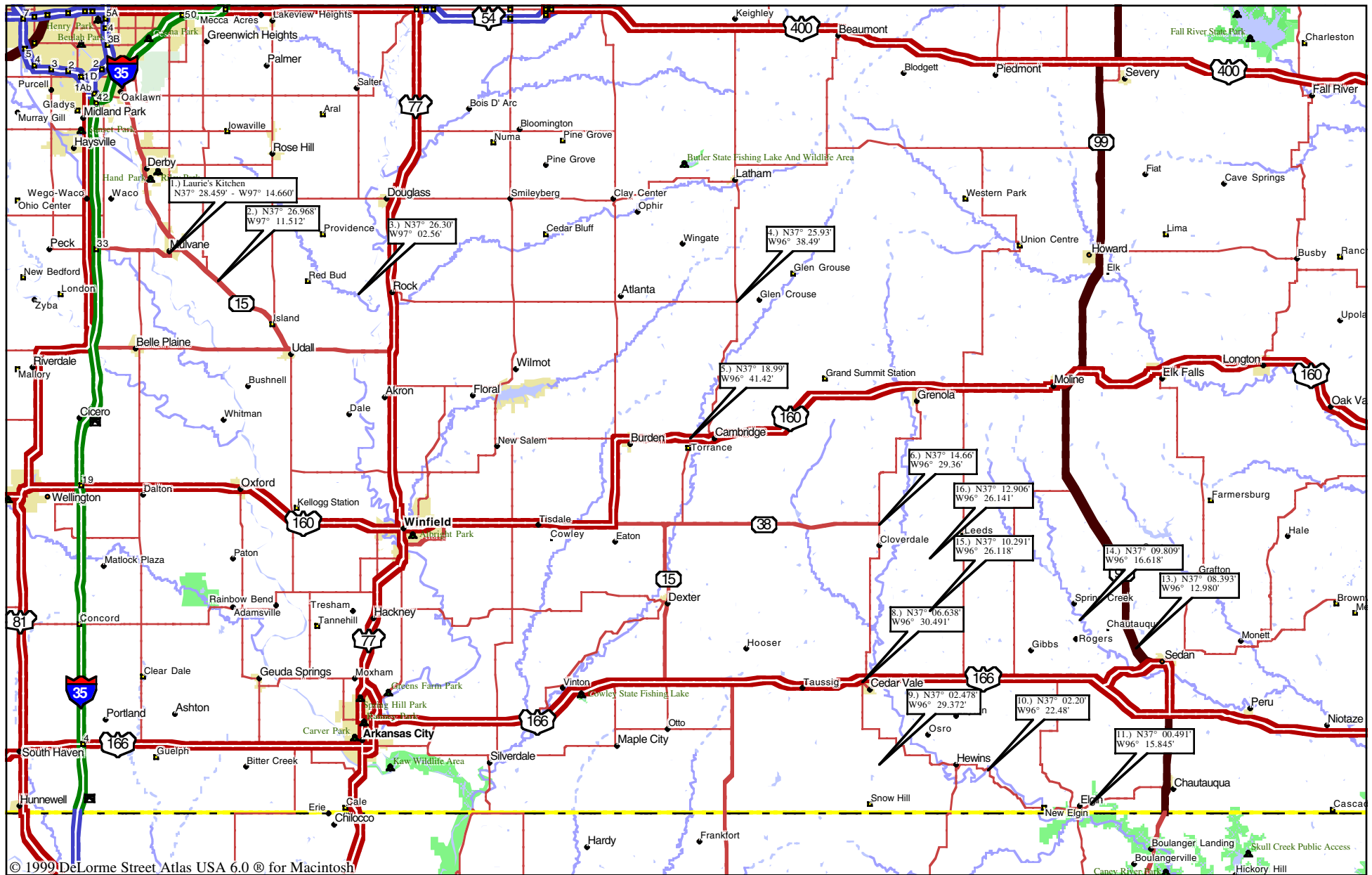


Mag 10.00
Tue Jul 01 12:03 2008

Scale 1:500,000 (at center)



- Major Connector
- State Route
- Primary State Route
- Interstate/Limited Access



Mag 12.00
Tue Jul 01 11:54 2008

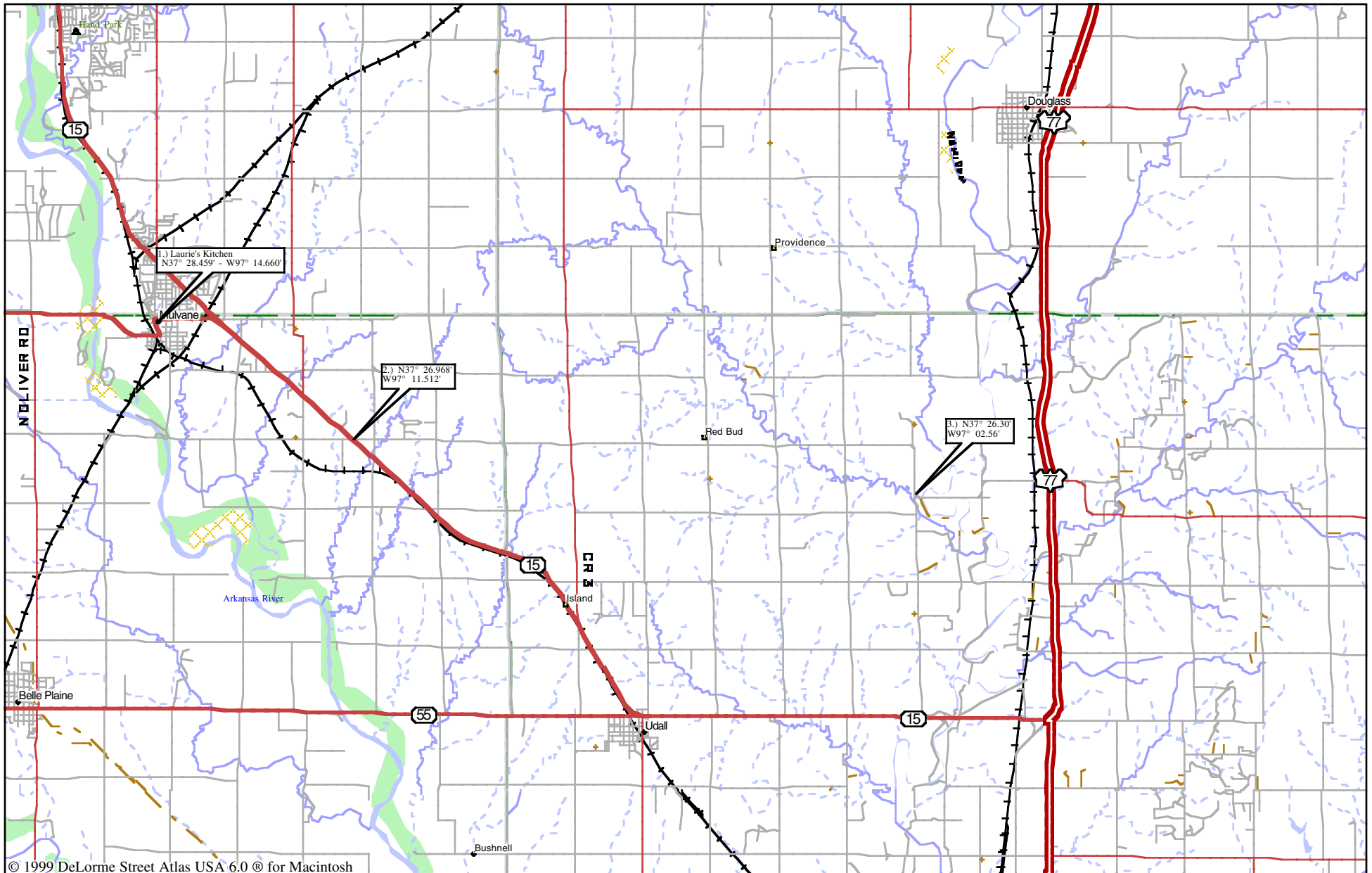
Scale 1:125,000 (at center)

2 Miles

2 KM

Local Road
Major Connector

State Route
Trail



Mag 12.00
Tue Jul 01 11:55 2008

Scale 1:125,000 (at center)

2 Miles

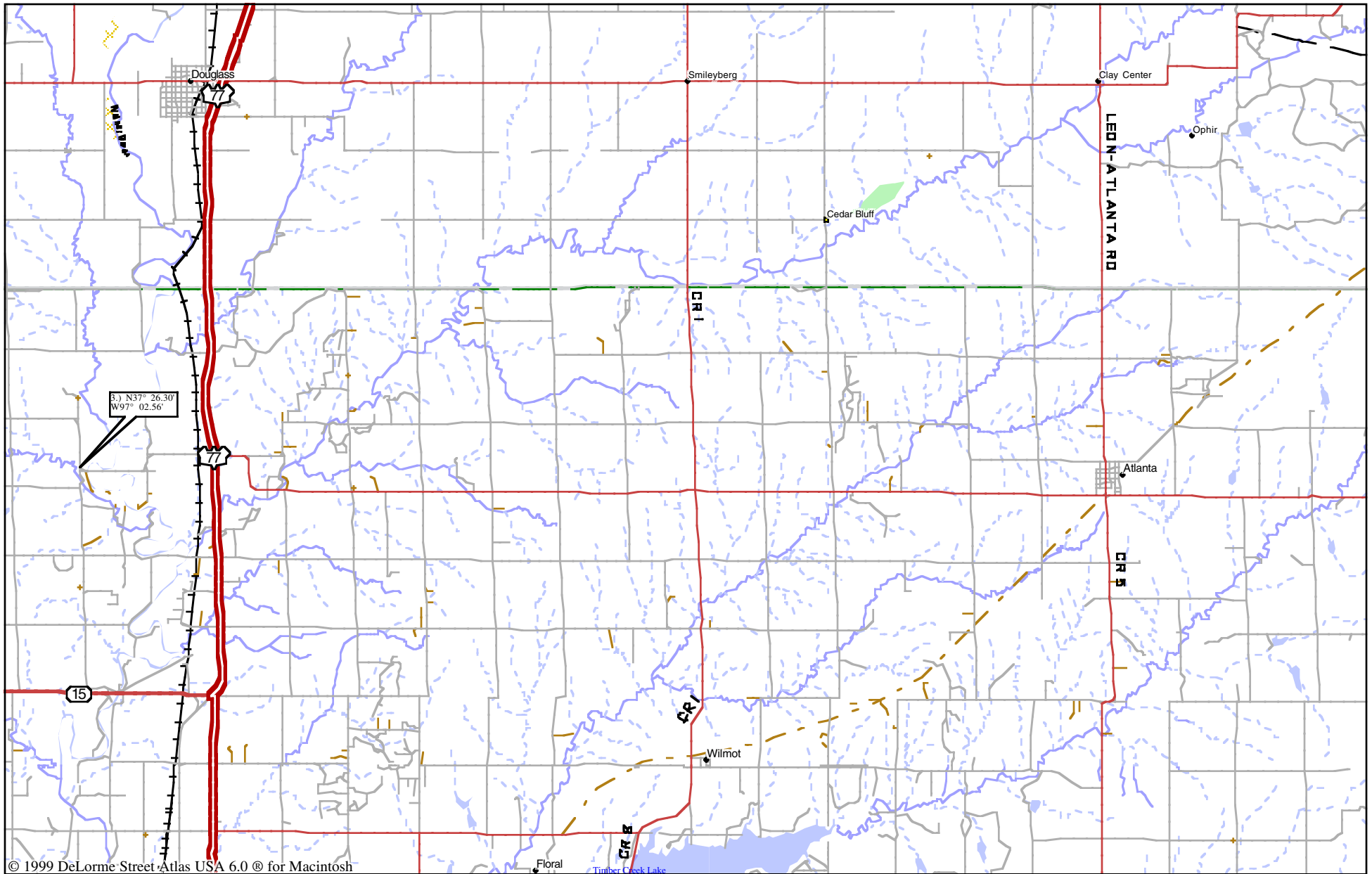
2 KM

Local Road

Major Connector

State Route

Trail



Mag 12.00
Tue Jul 01 11:56 2008

Scale 1:125,000 (at center)

2 Miles

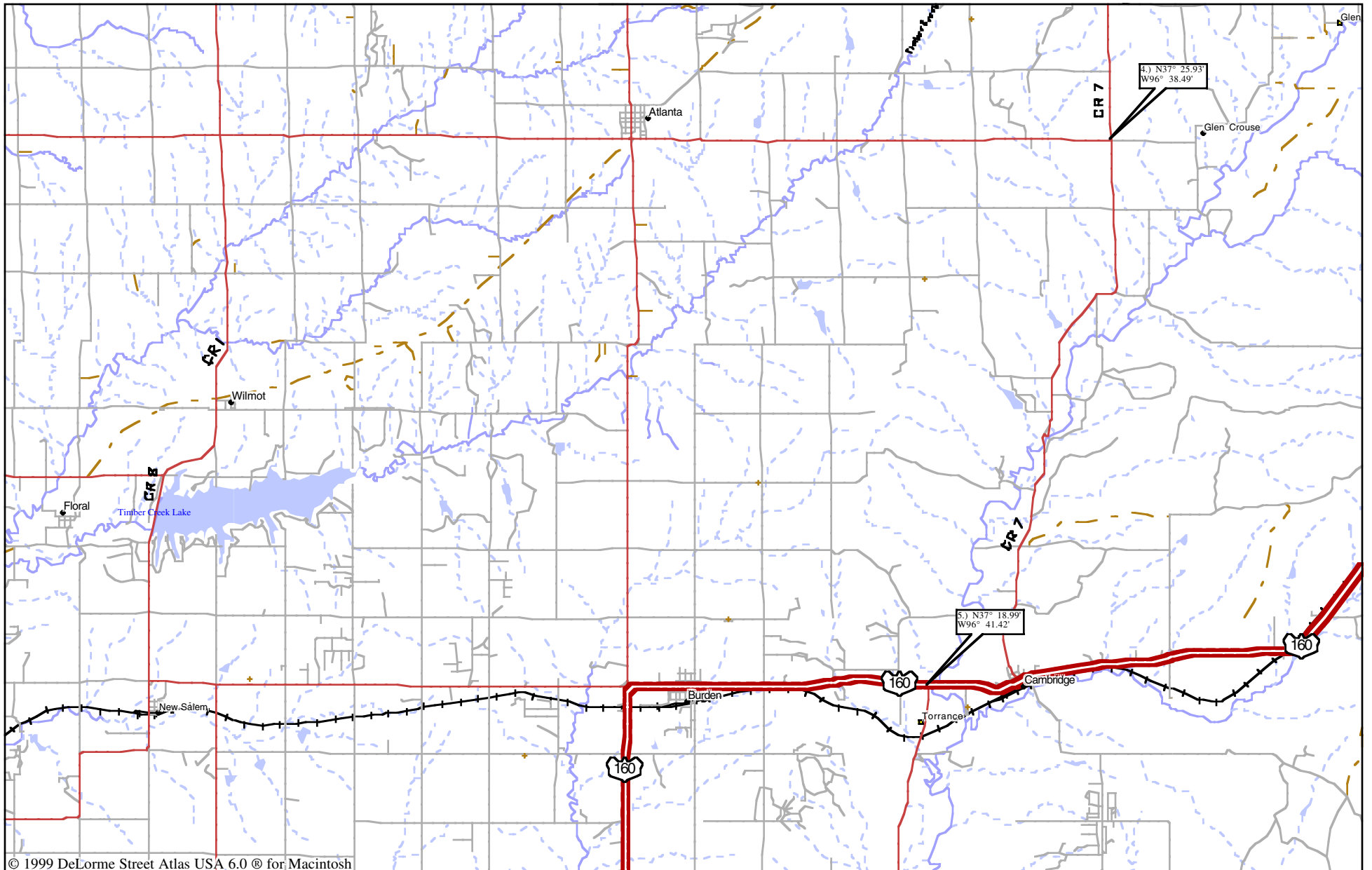
2 KM

Local Road

Major Connector

Trail

US Highway



Mag 12.00
Tue Jul 01 11:57 2008

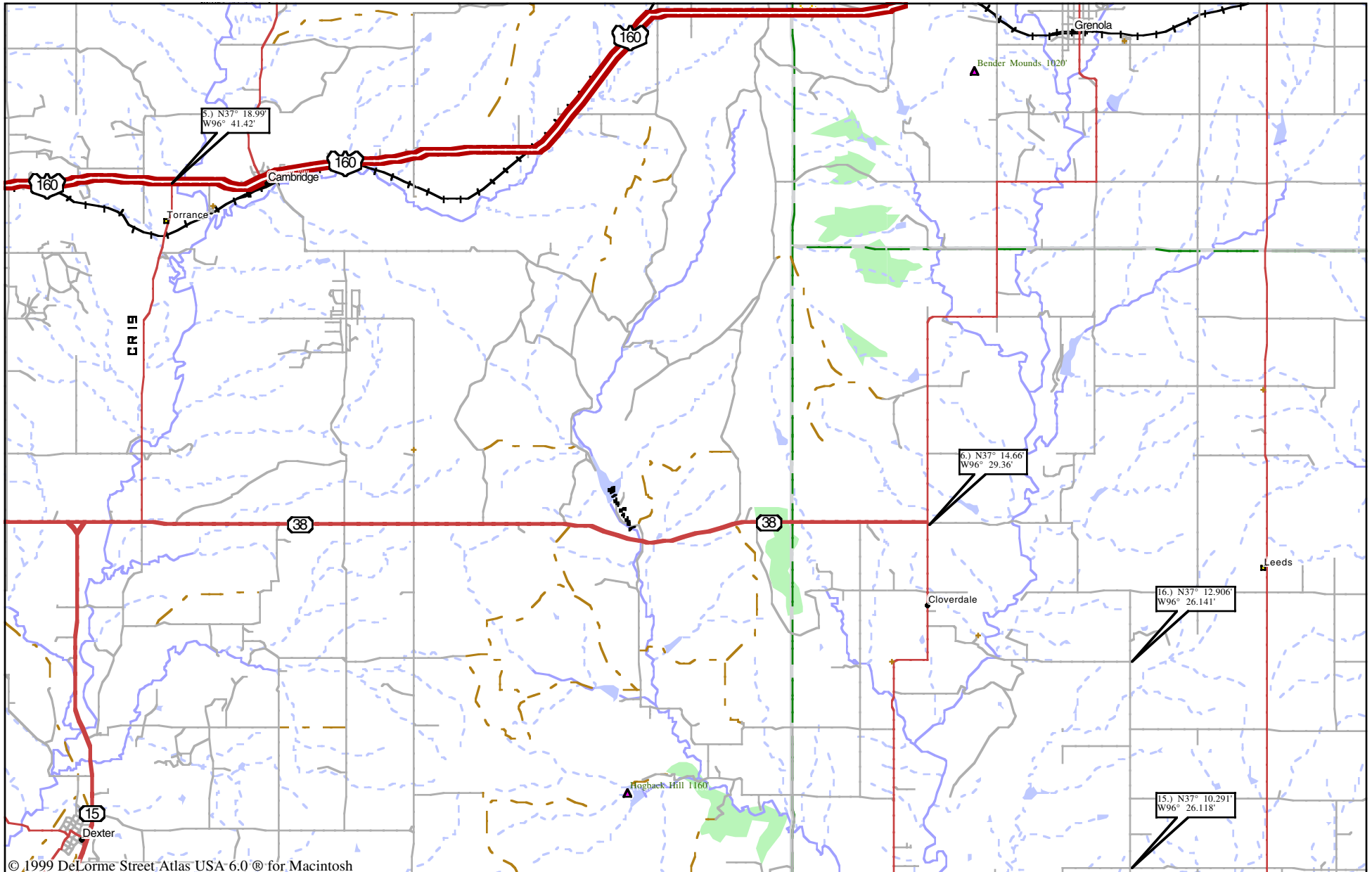
Scale 1:125,000 (at center)

2 Miles

2 KM

Local Road
Major Connector

State Route
Trail



Mag 12.00
Tue Jul 01 11:57 2008

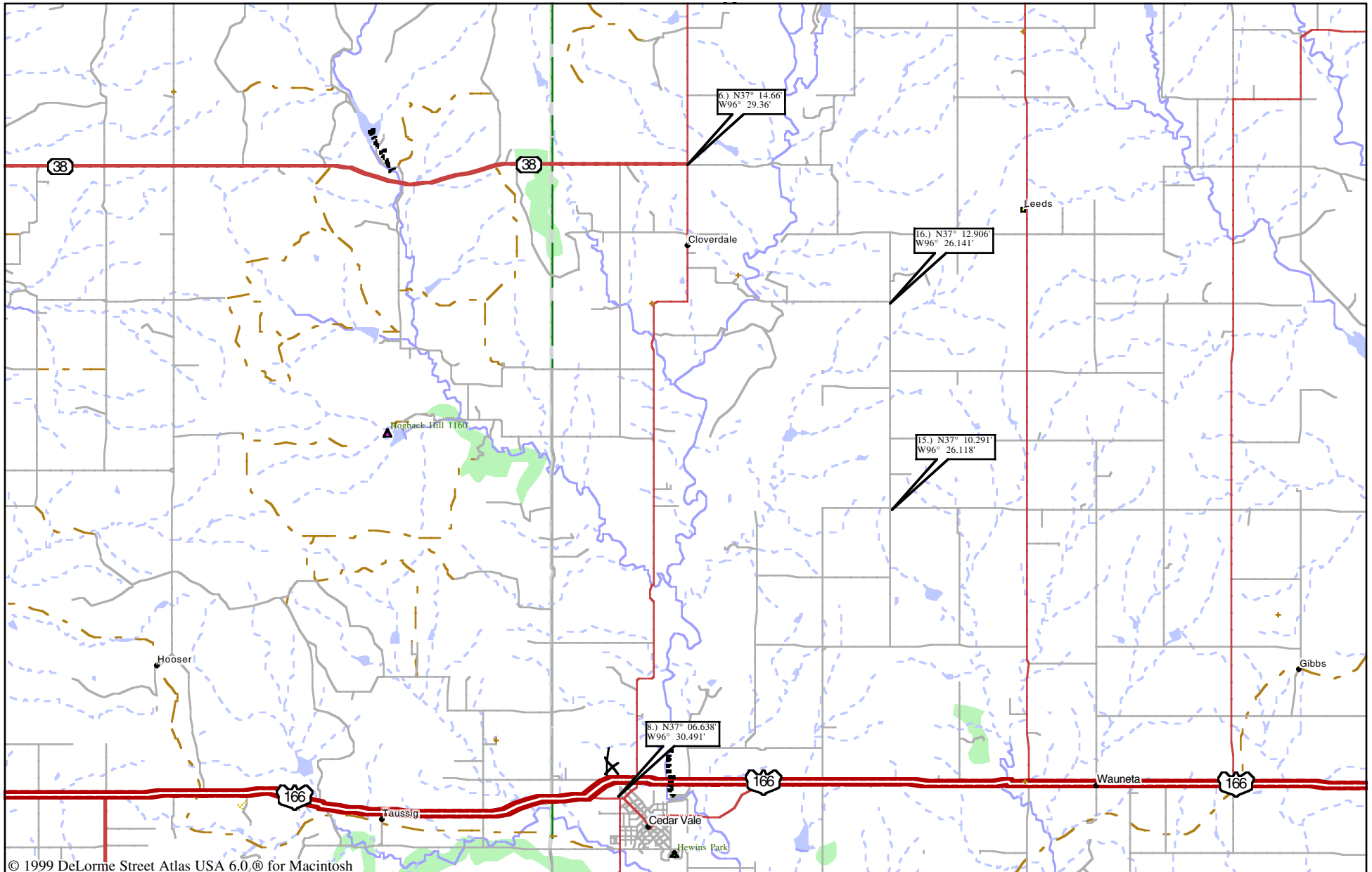
Scale 1:125,000 (at center)

2 Miles

2 KM

Local Road
Major Connector

State Route
Trail



Mag 12.00
Tue Jul 01 11:58 2008

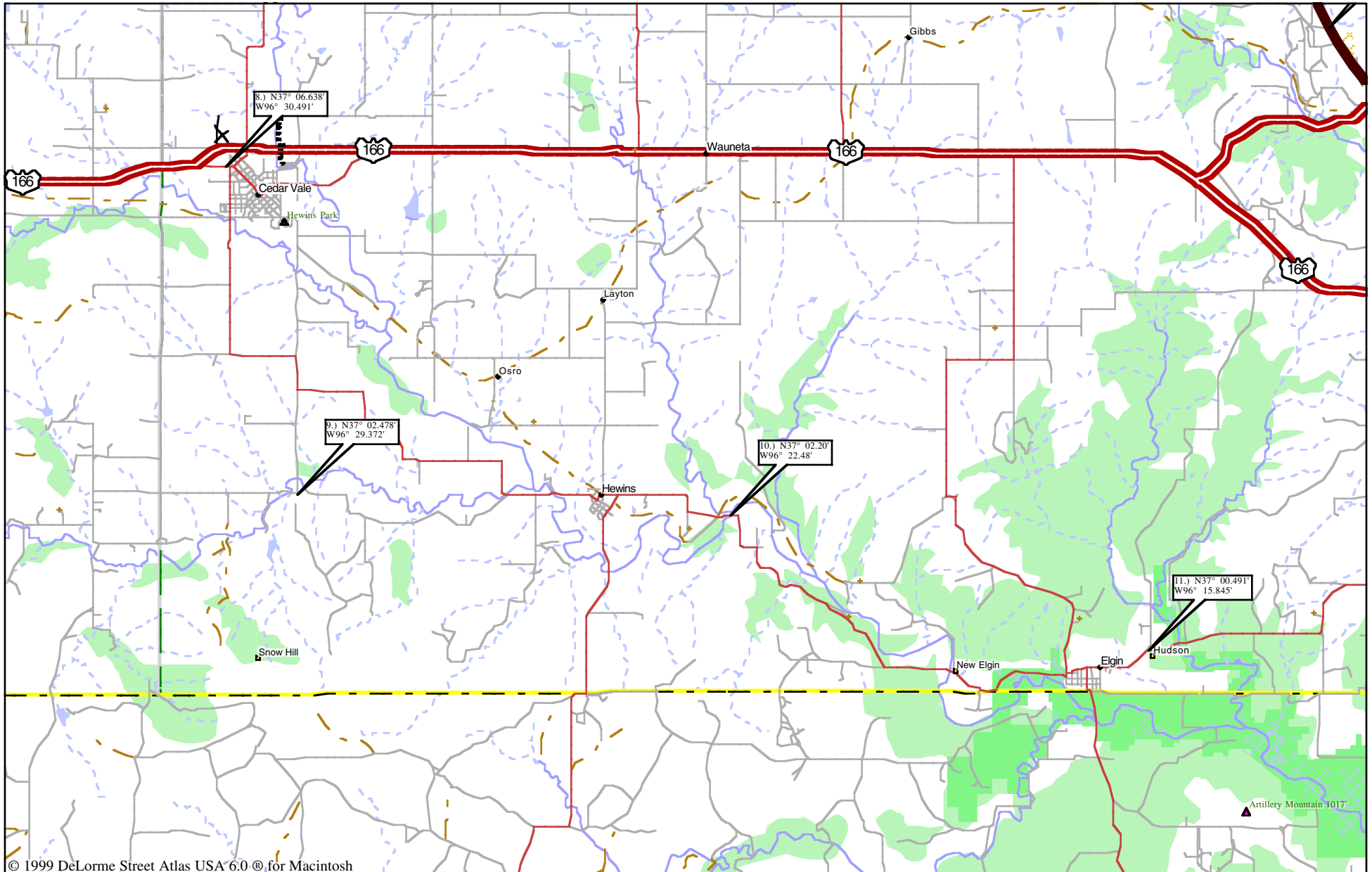
Scale 1:125,000 (at center)

2 Miles

2 KM

Local Road
Major Connector

Primary State Route
Trail



Mag 12.00
Tue Jul 01 12:00 2008

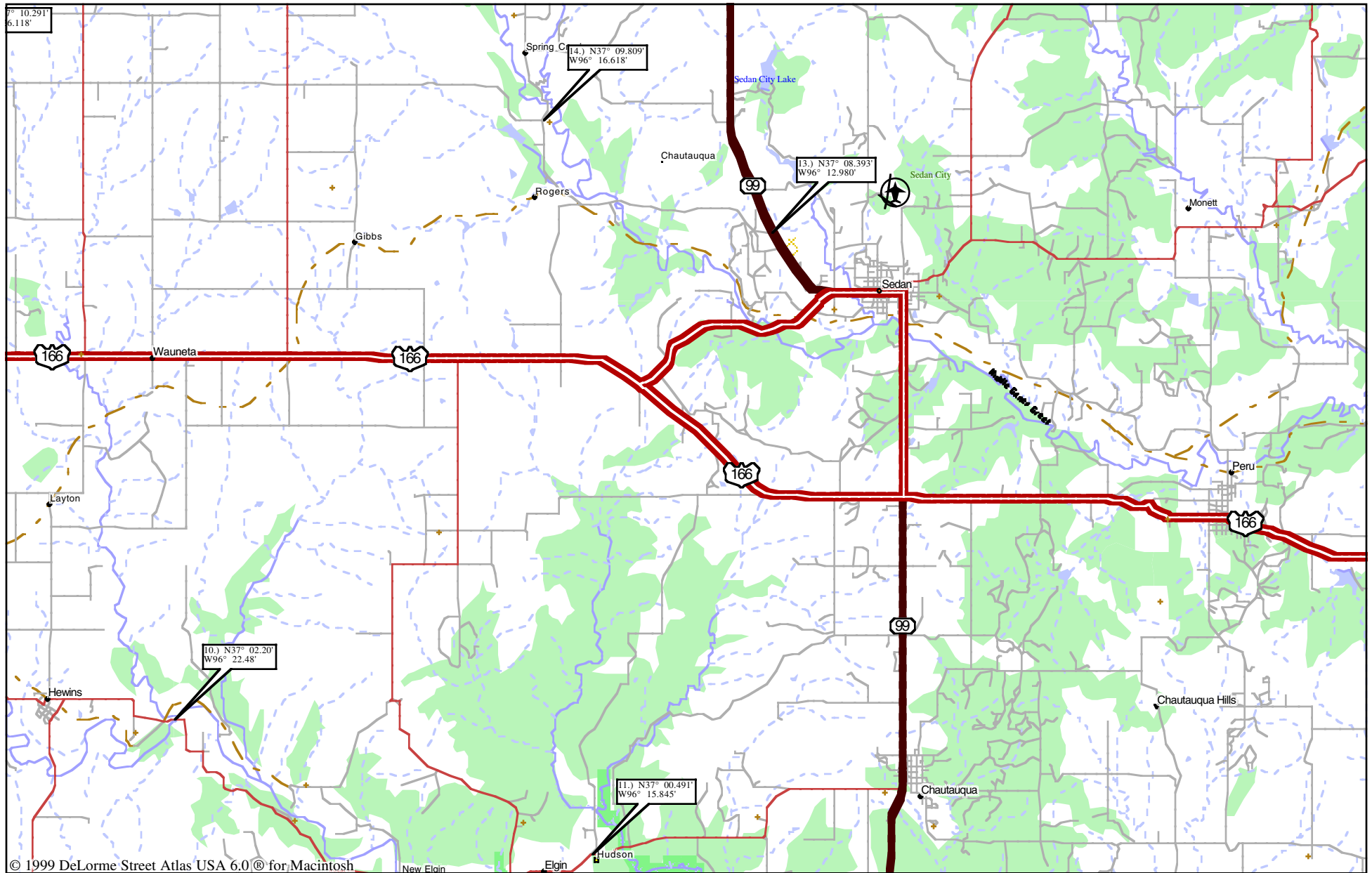
Scale 1:125,000 (at center)

2 Miles

2 KM

Local Road
Major Connector

Primary State Route
Trail



Mag 12.00
Sat Jul 05 08:35 2008

Scale 1:125,000 (at center)

2 Miles

2 KM

Local Road

Major Connector

State Route

Primary State Route

