

Mag 10.00  
Fri Sep 03 12:48 2004

Scale 1:500,000 (at center)

10 Miles

10 KM

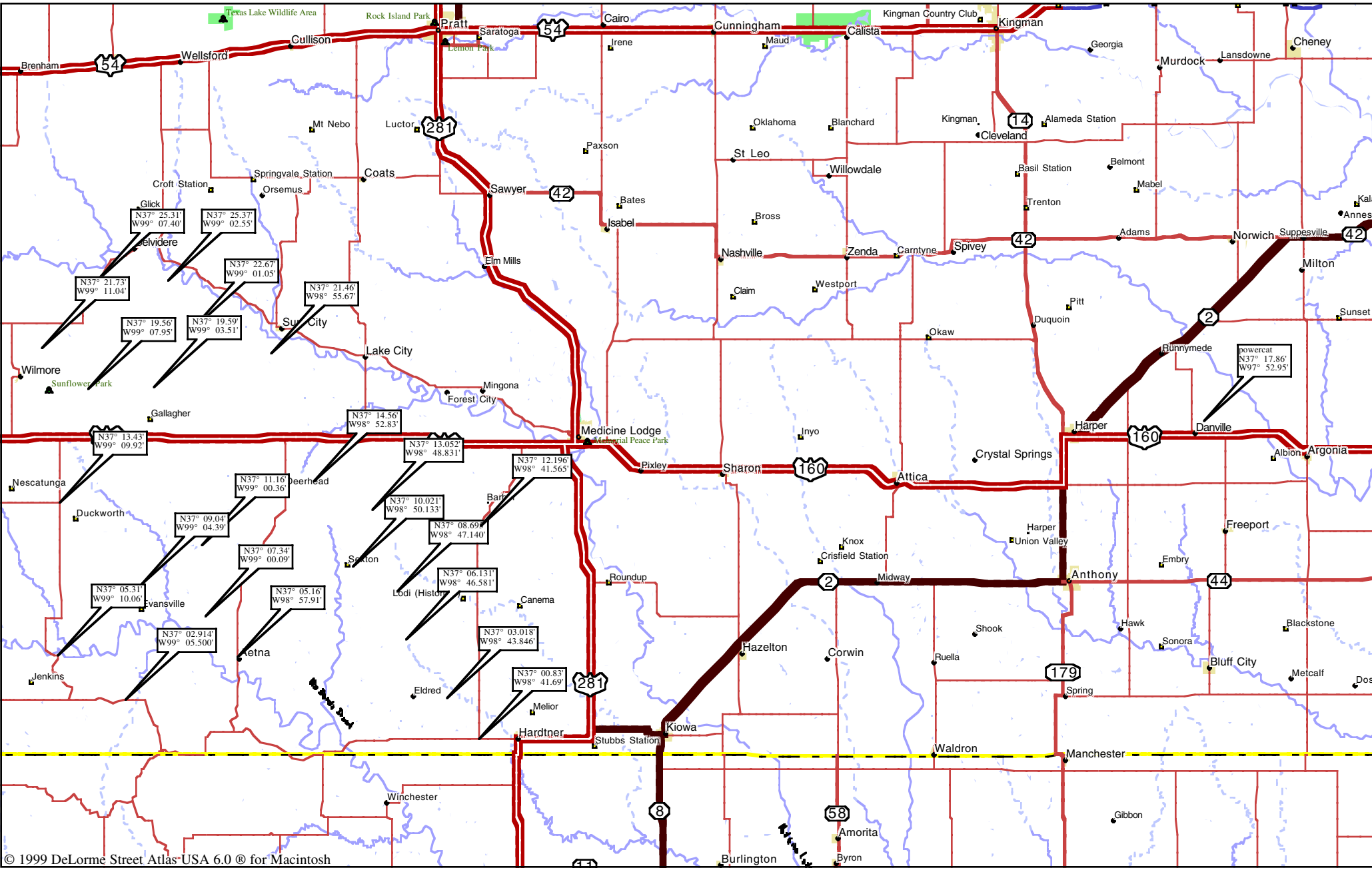
Major Connector  
State Route

Primary State Route

US Highway

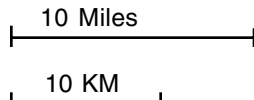
Interstate/Limited Access

Exit



Mag 10.00  
Fri Sep 03 12:49 2004

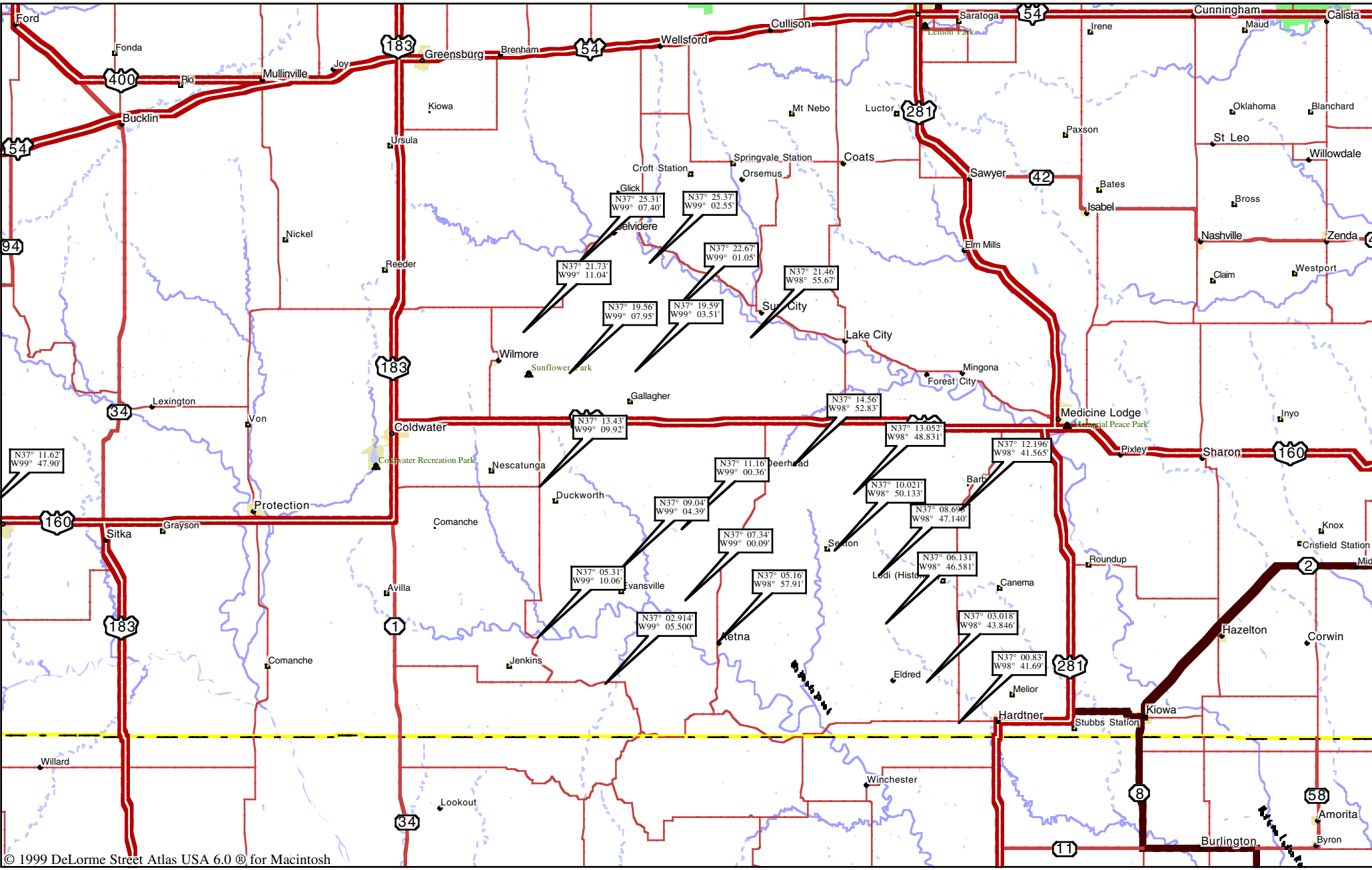
Scale 1:500,000 (at center)



Major Connector  
State Route

Primary State Route  
US Highway

Point of Interest  
County Seat



Mag 12.00  
Fri Sep 03 12:50 2004

Scale 1:125,000 (at center)

2 Miles

2 KM

Local Road

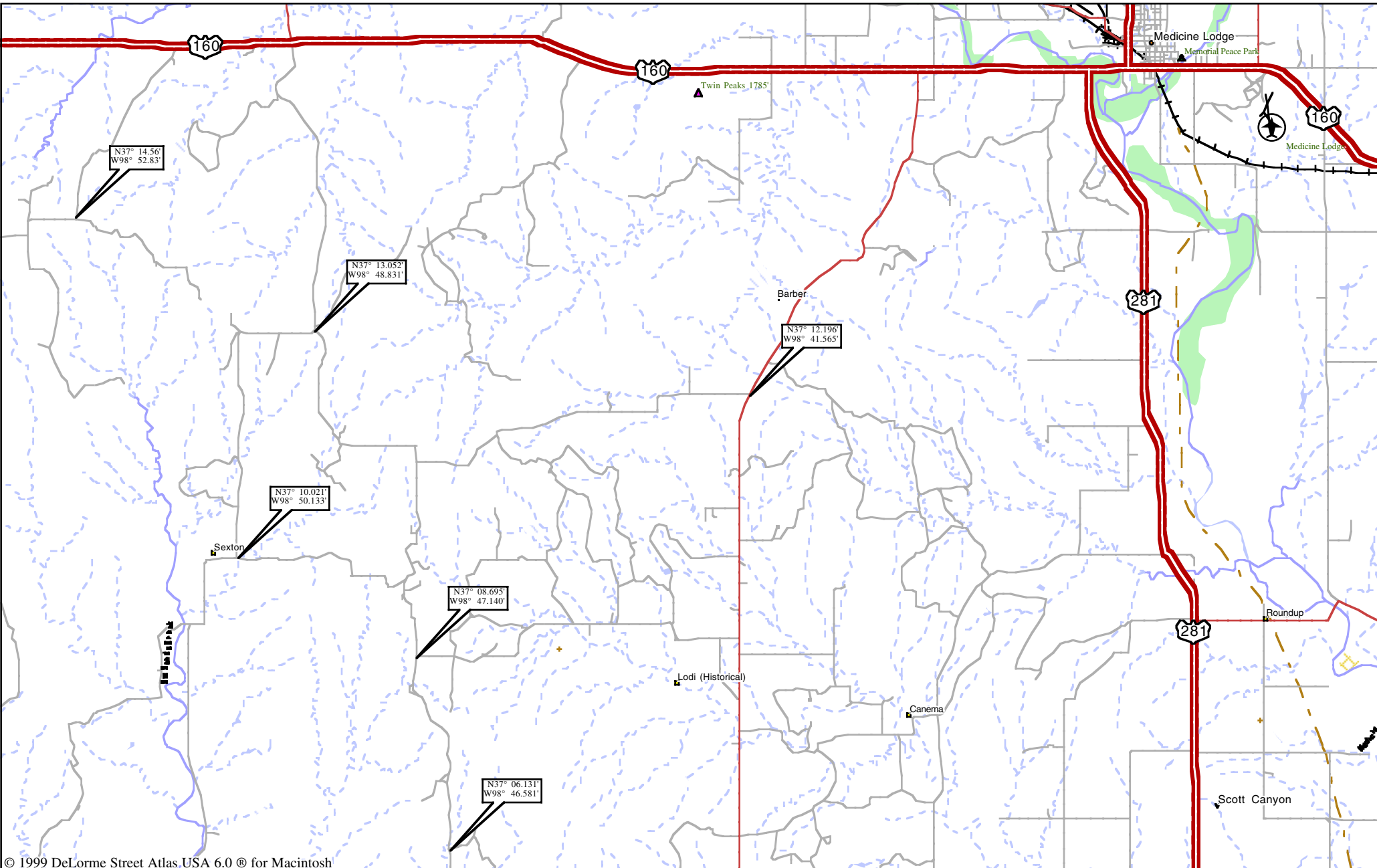
Major Connector

Walkway/Stairway

Trail

US Highway

Utility/Pipe



Mag 12.00  
Fri Sep 03 12:51 2004

Scale 1:125,000 (at center)

2 Miles

2 KM

Local Road

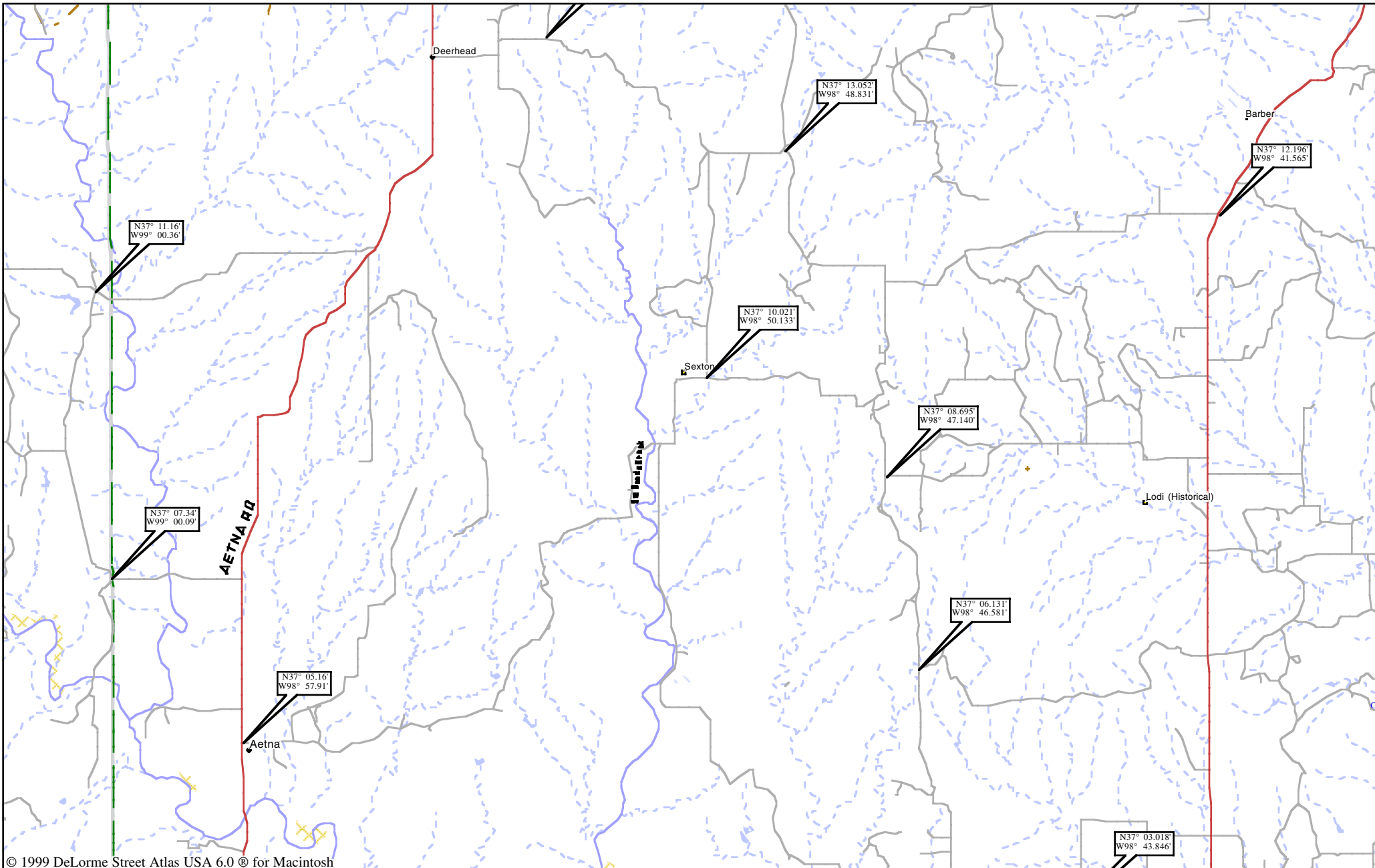
Major Connector

Trail

US Highway

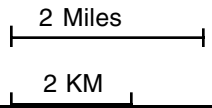
Point of Interest

Small Town



Mag 12.00  
Fri Sep 03 12:52 2004

Scale 1:125,000 (at center)



Local Road

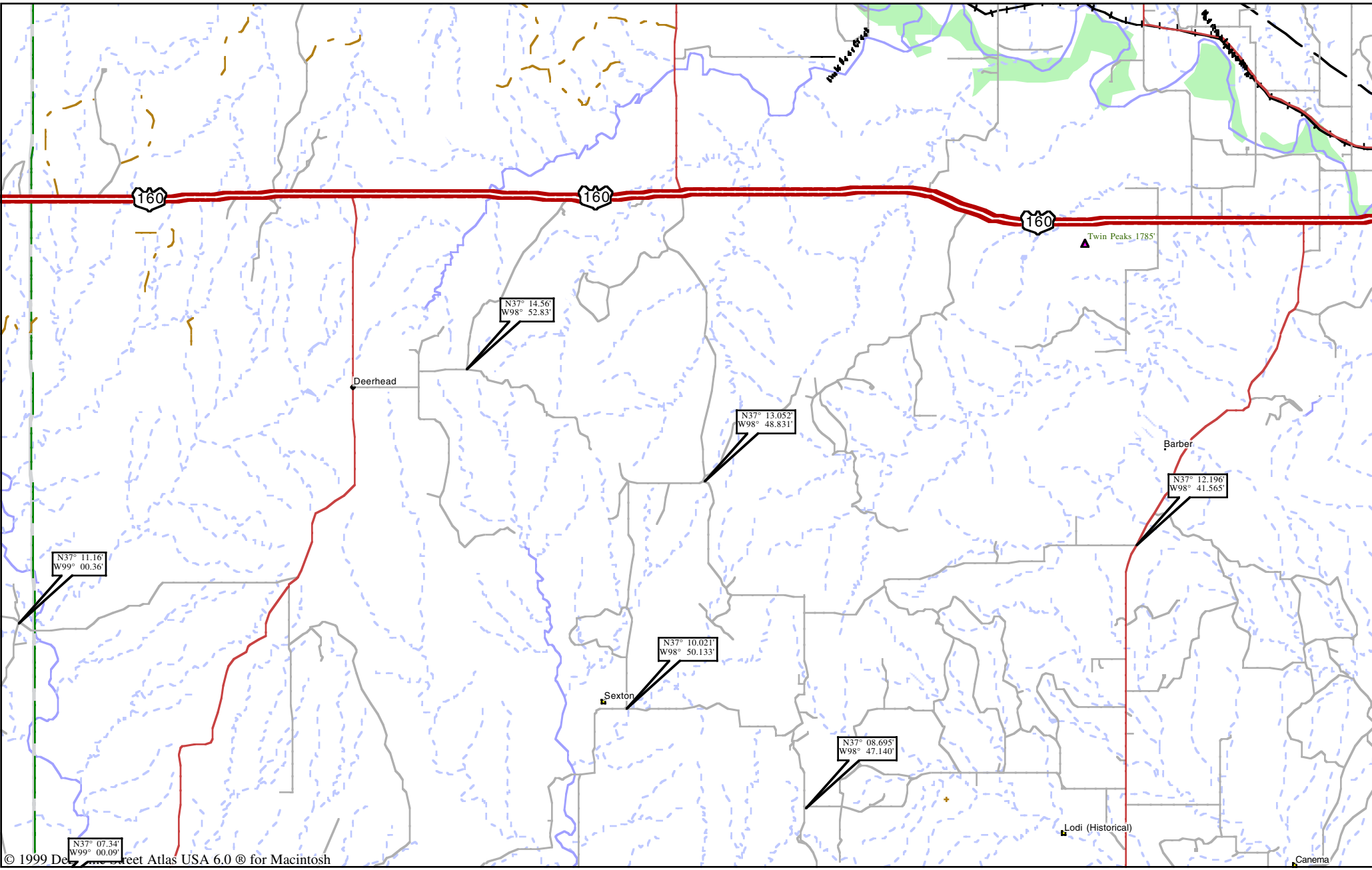
Major Connector

Trail

US Highway

Utility/Pipe

Railroad



Mag 12.00  
Fri Sep 03 12:53 2004

Scale 1:125,000 (at center)

2 Miles

2 KM

Local Road

Major Connector

Trail

US Highway

Utility/Pipe

Railroad

