

Mag 10.00
Wed Sep 03 13:13 2008

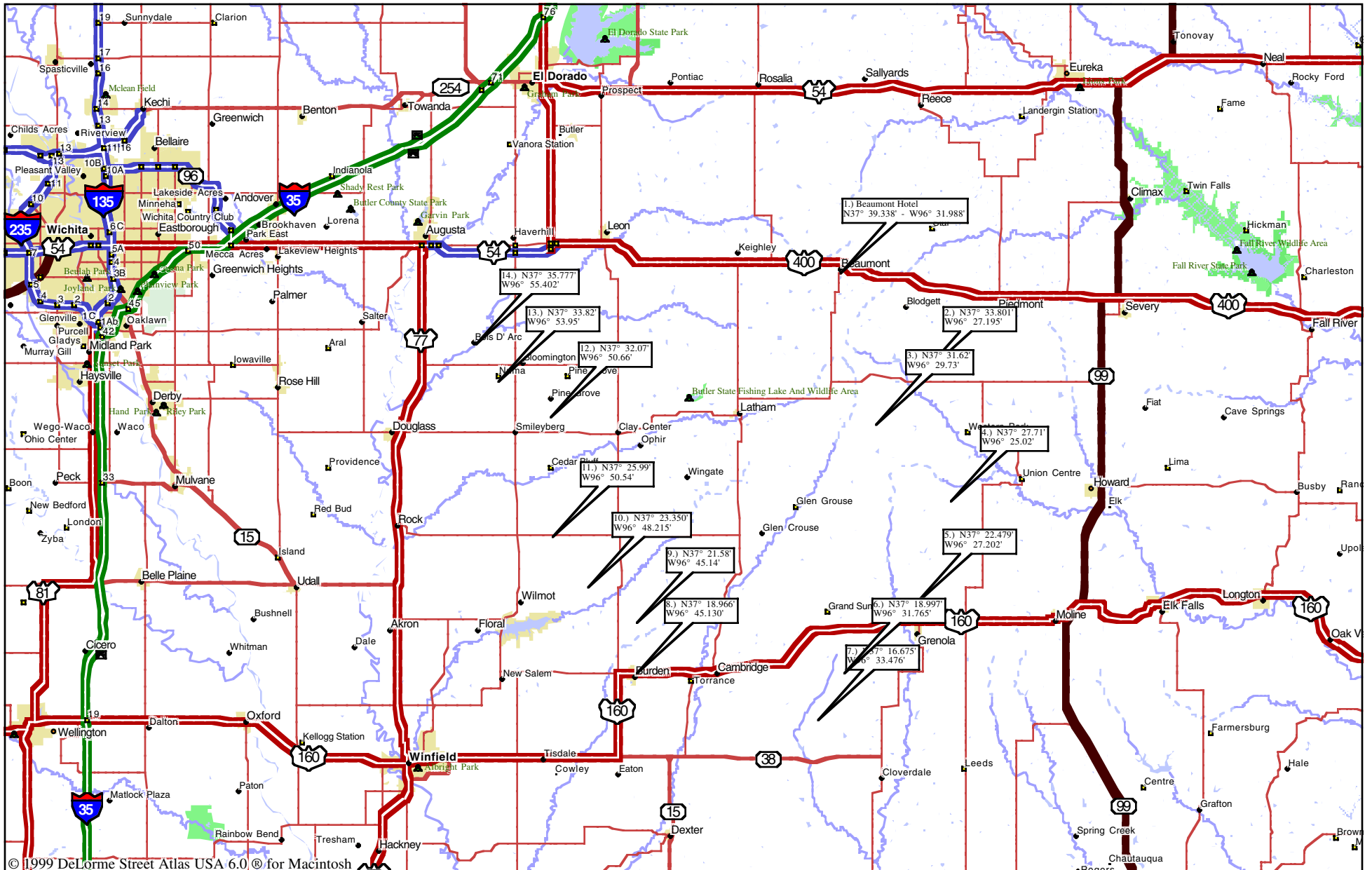
Scale 1:500,000 (at center)

10 Miles

10 KM

Major Connector
State Route

Primary State Route
Interstate/Limited Access



Mag 12.00
Wed Sep 03 13:15 2008

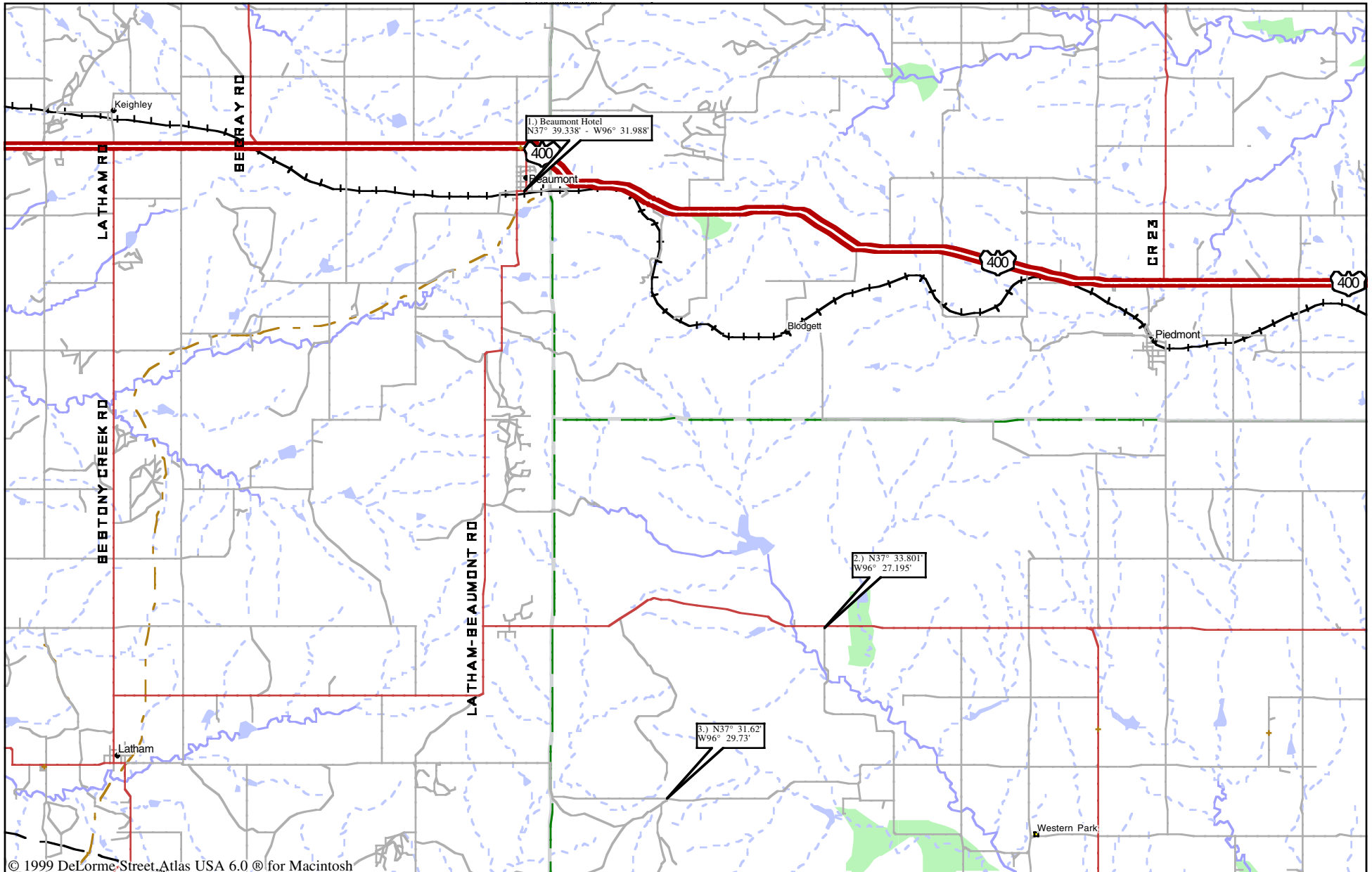
Scale 1:125,000 (at center)

2 Miles

2 KM

Local Road
Major Connector

Trail
US Highway



Mag 12.00
Wed Sep 03 13:17 2008

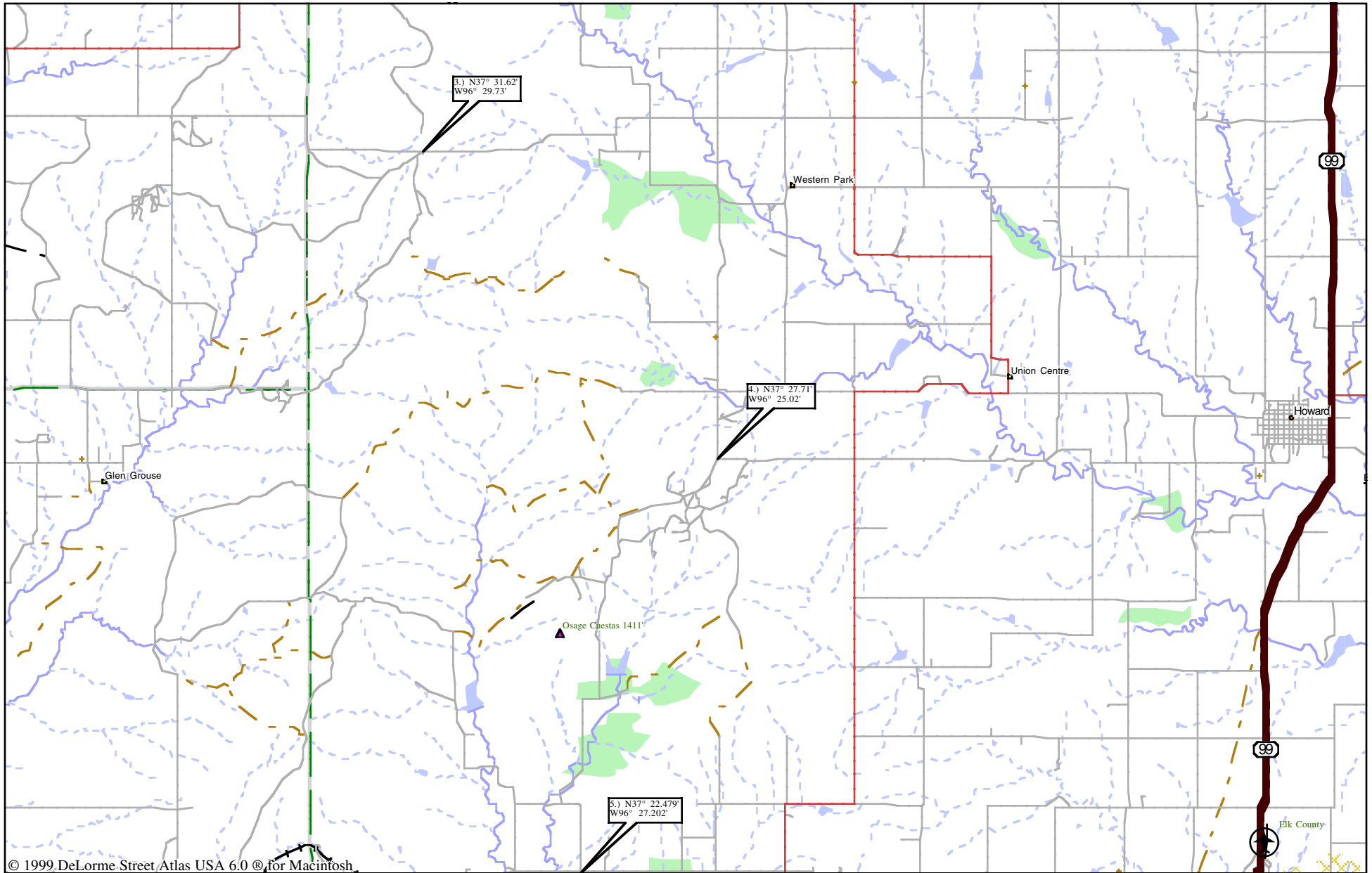
Scale 1:125,000 (at center)

2 Miles

2 KM

Local Road
Major Connector

Primary State Route
Trail



Mag 12.00
Wed Sep 03 13:17 2008

Scale 1:125,000 (at center)

2 Miles

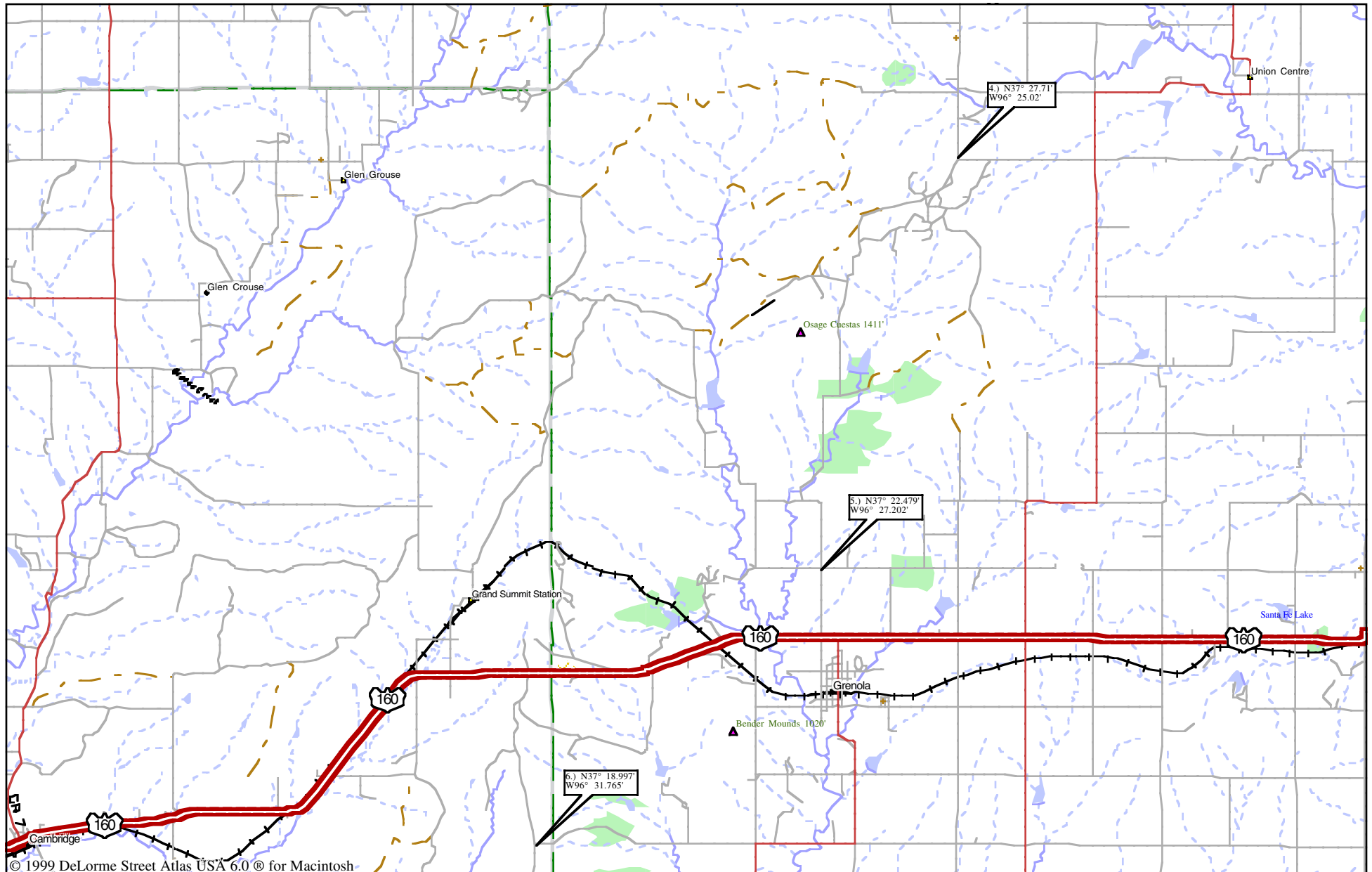
2 KM

Local Road

Major Connector

Trail

US Highway



Mag 12.00
Wed Sep 03 13:18 2008

Scale 1:125,000 (at center)

2 Miles

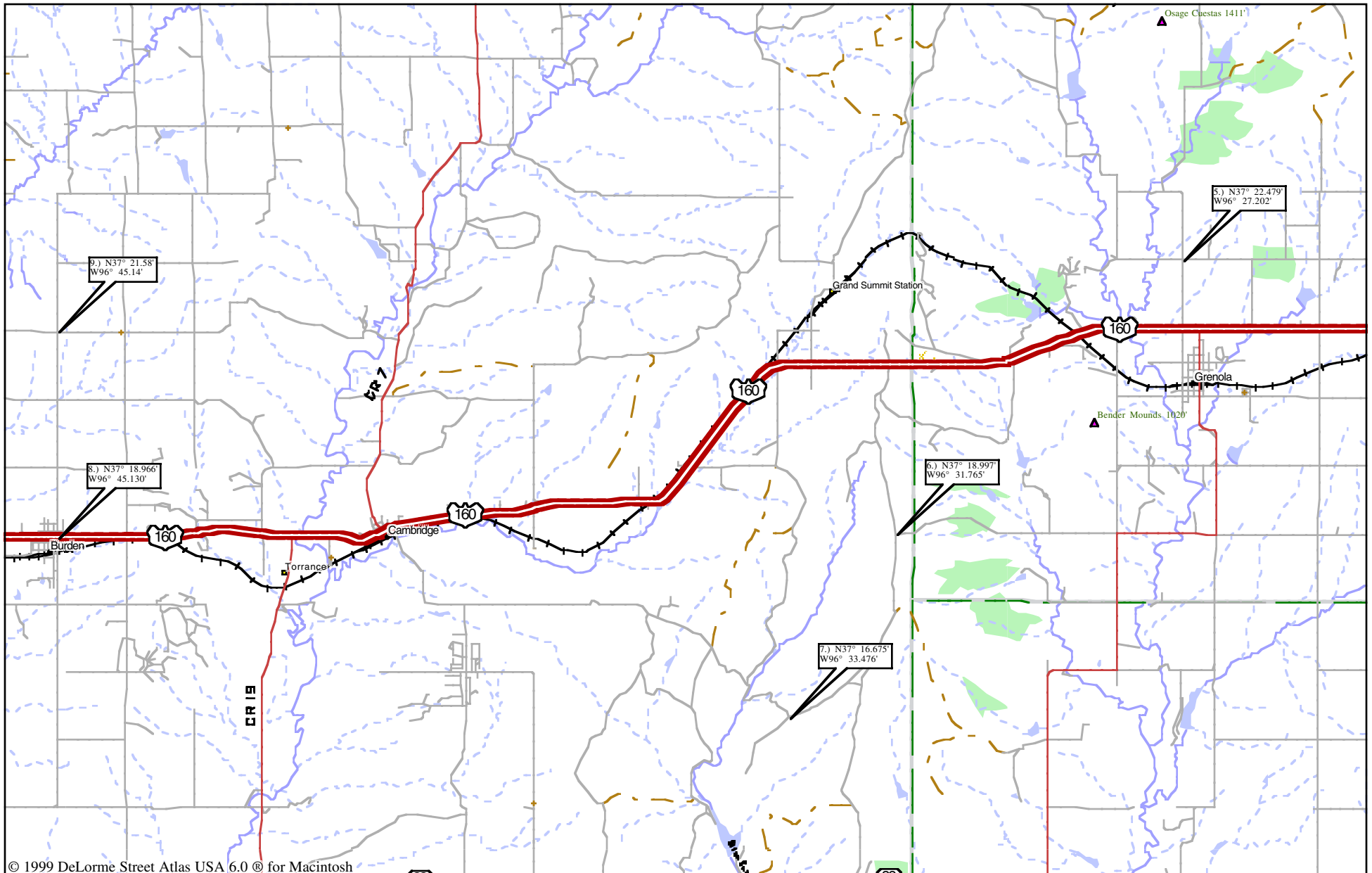
2 KM

Local Road

Major Connector

Trail

US Highway



Mag 12.00
Wed Sep 03 13:19 2008

Scale 1:125,000 (at center)

2 Miles

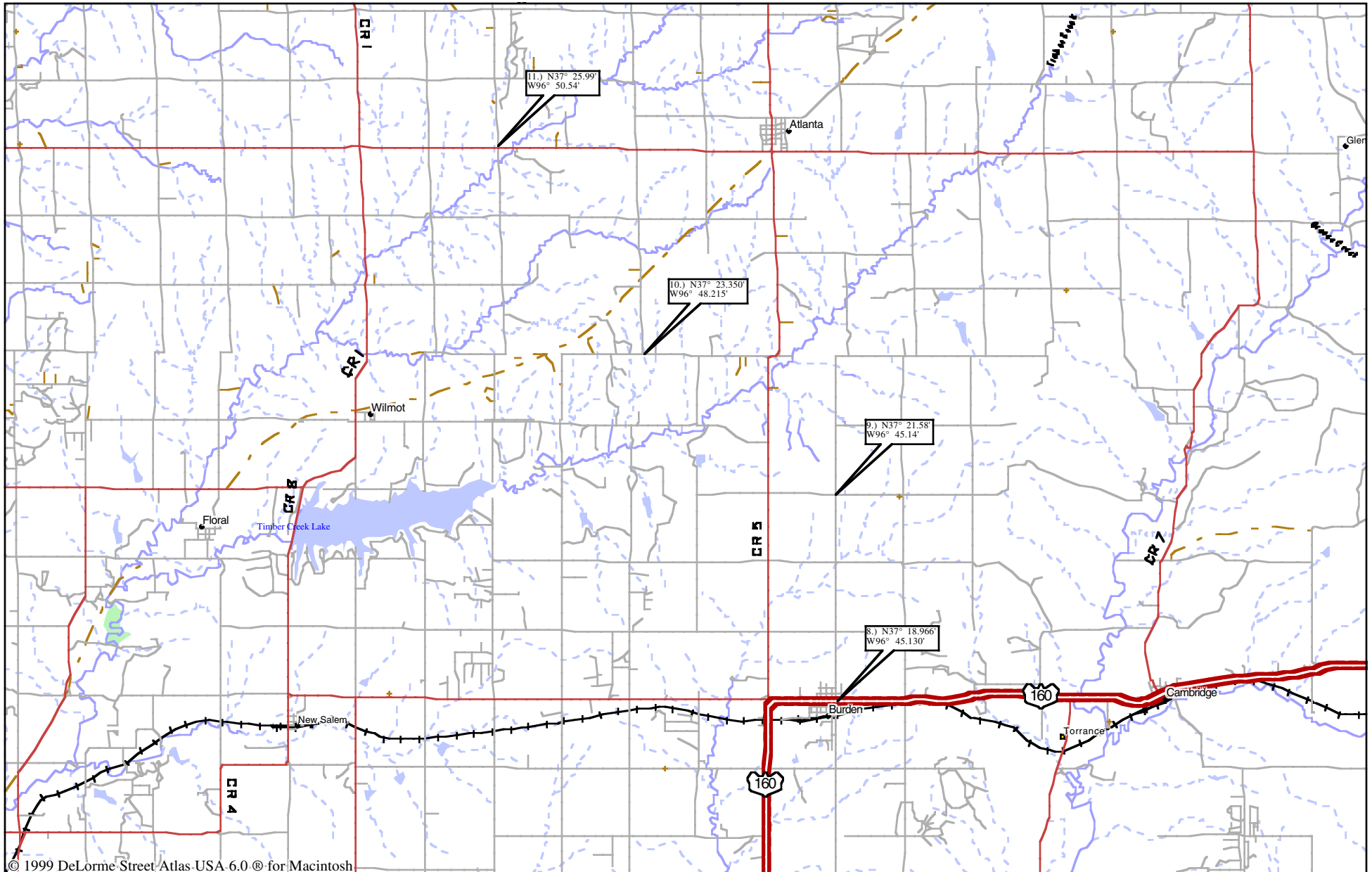
2 KM

Local Road

Major Connector

Trail

US Highway



Mag 12.00
Wed Sep 03 13:20 2008

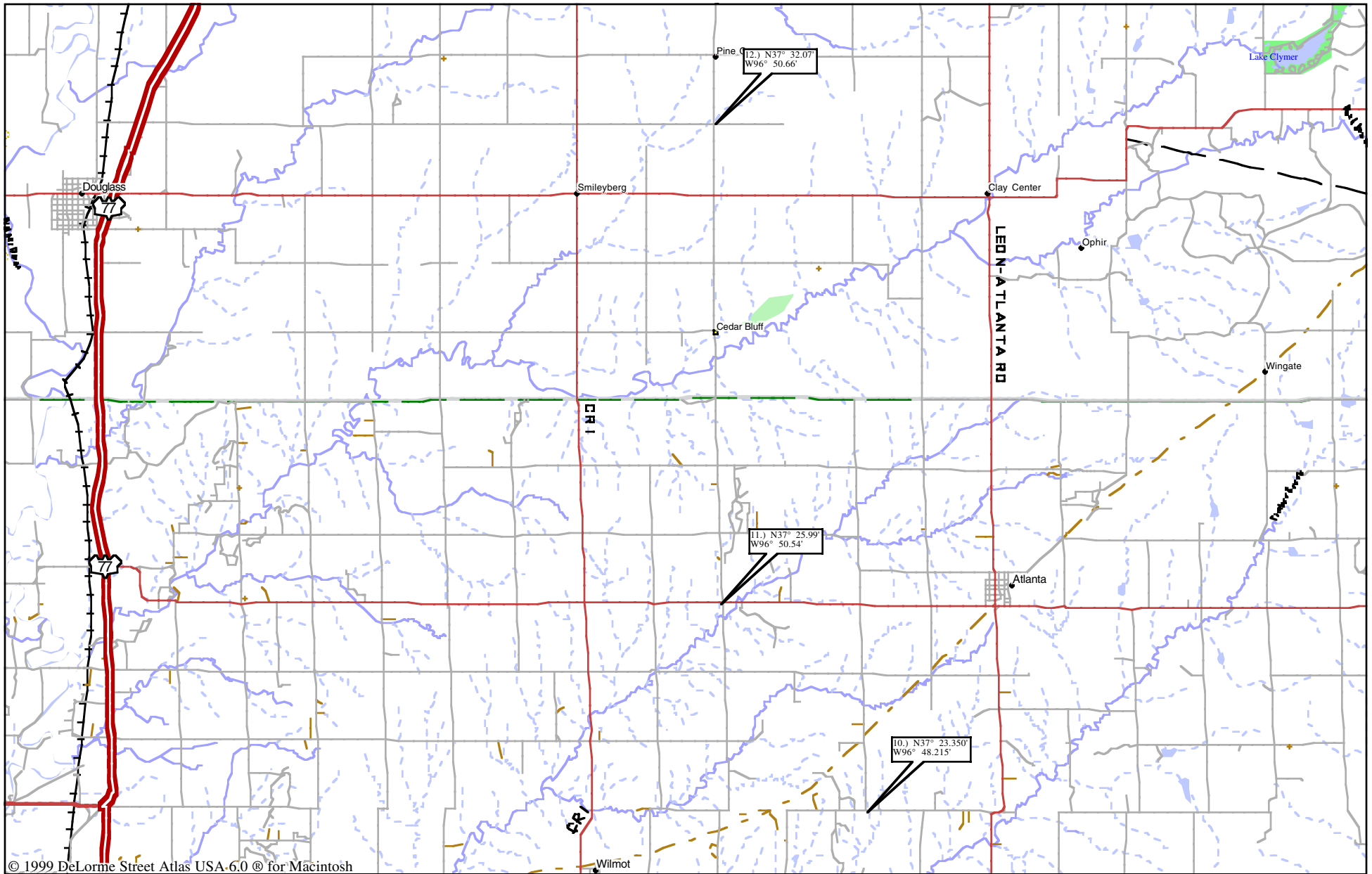
Scale 1:125,000 (at center)

2 Miles

2 KM

Local Road
Major Connector

State Route
Trail



Mag 12.00
Wed Sep 03 13:21 2008

Scale 1:125,000 (at center)

2 Miles

2 KM

Local Road
Major Connector

Interstate/Limited Access
US Highway

