
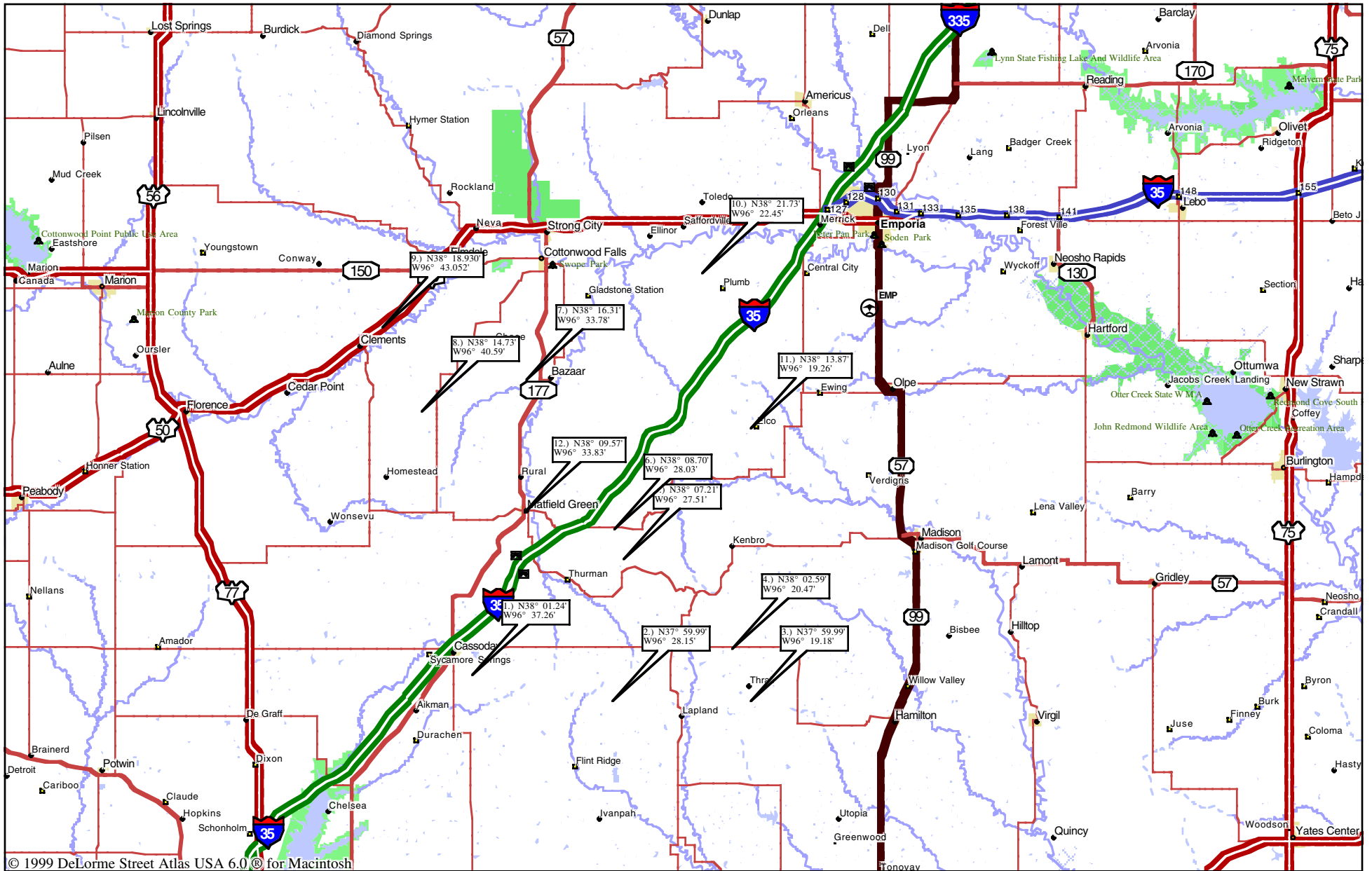


Mag 10.00
Fri Oct 19 11:40 2007

Scale 1:500,000 (at center)



- Major Connector
- State Route
- Primary State Route
- Interstate/Limited Access



Mag 12.00
Fri Oct 19 11:40 2007

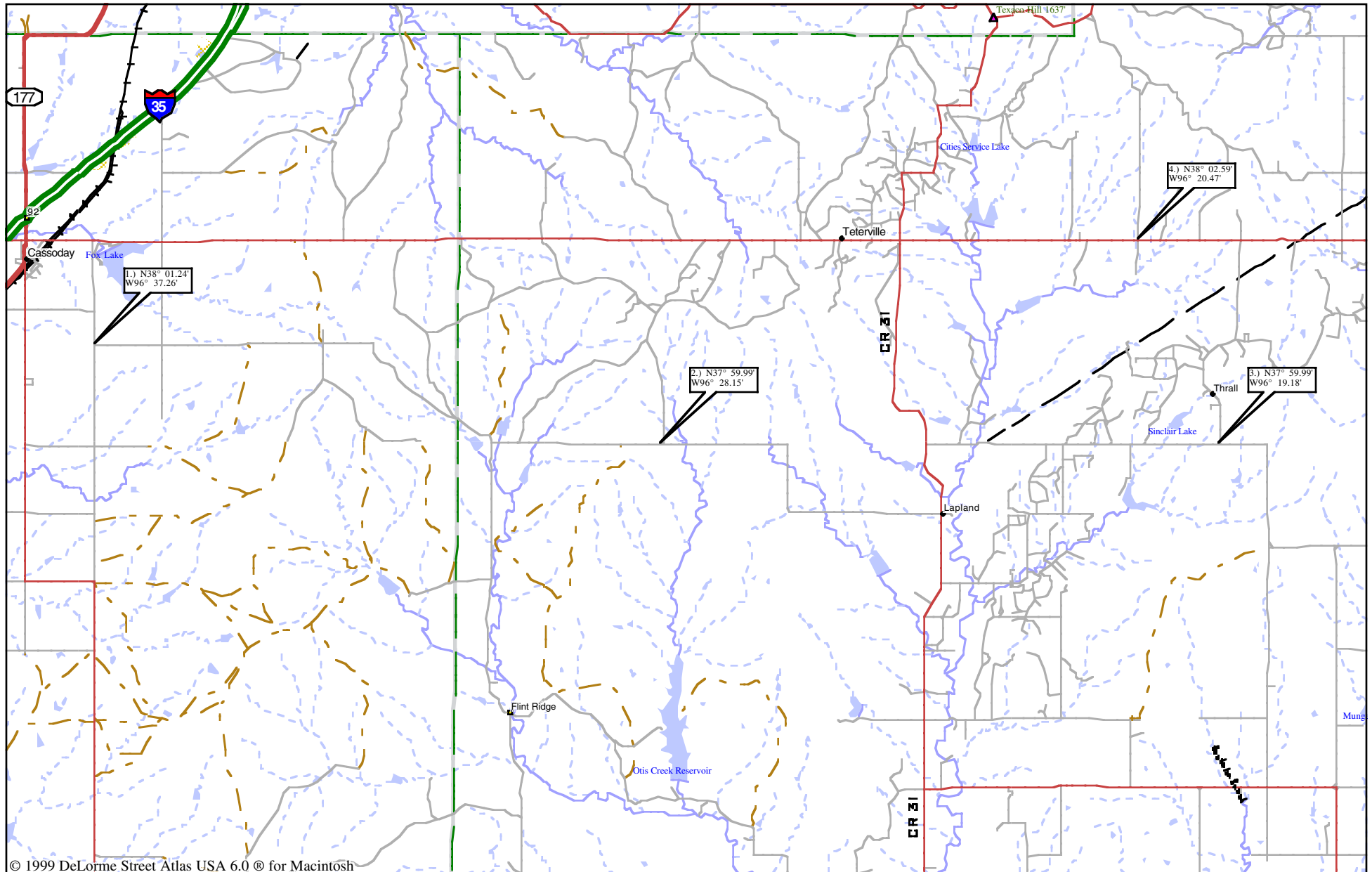
Scale 1:125,000 (at center)

2 Miles

2 KM

Local Road
Major Connector

State Route
Trail



Mag 12.00
Fri Oct 19 11:41 2007

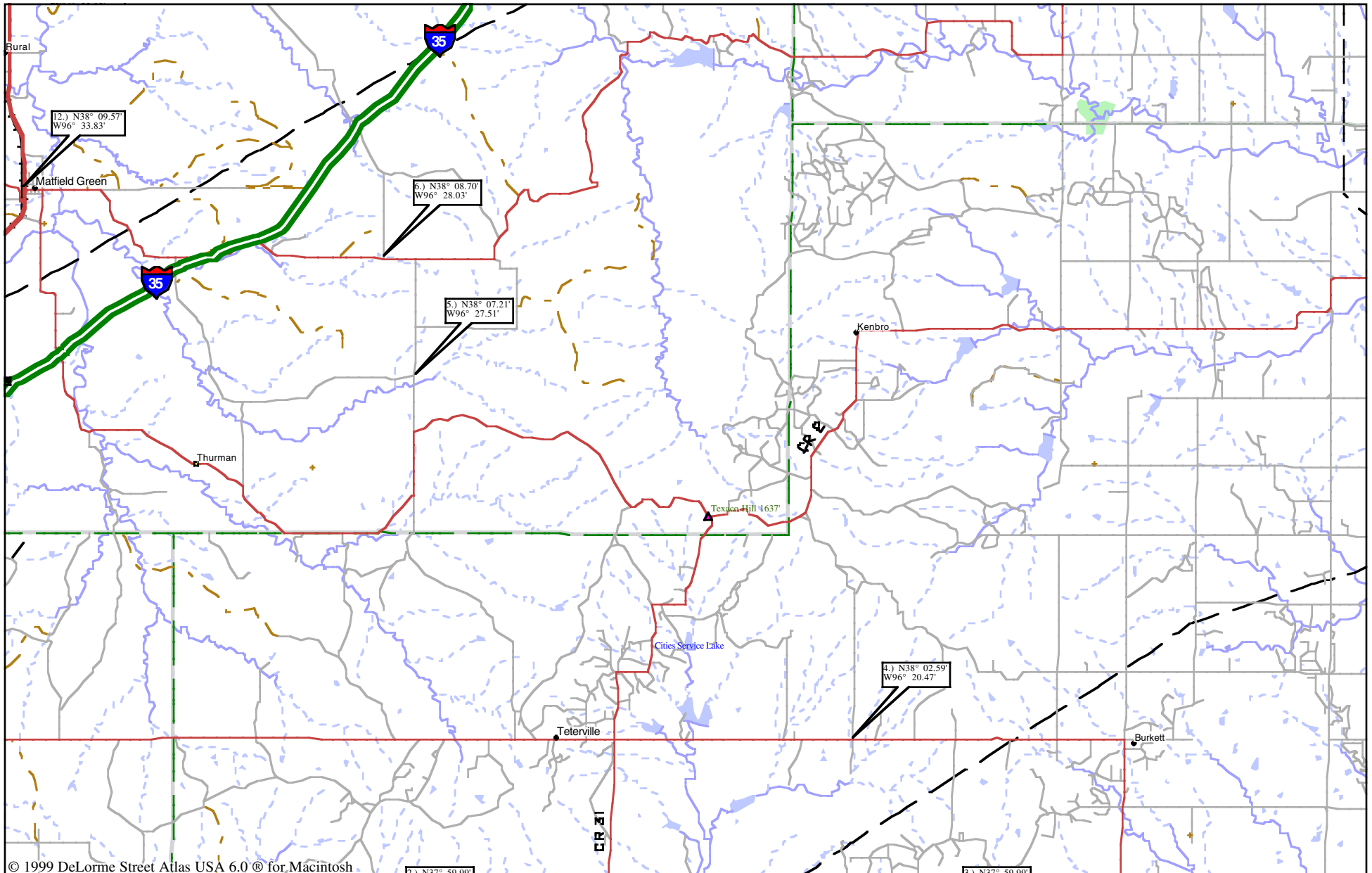
Scale 1:125,000 (at center)

2 Miles

2 KM

Local Road
Major Connector

State Route
Trail



Mag 12.00
Fri Oct 19 11:42 2007

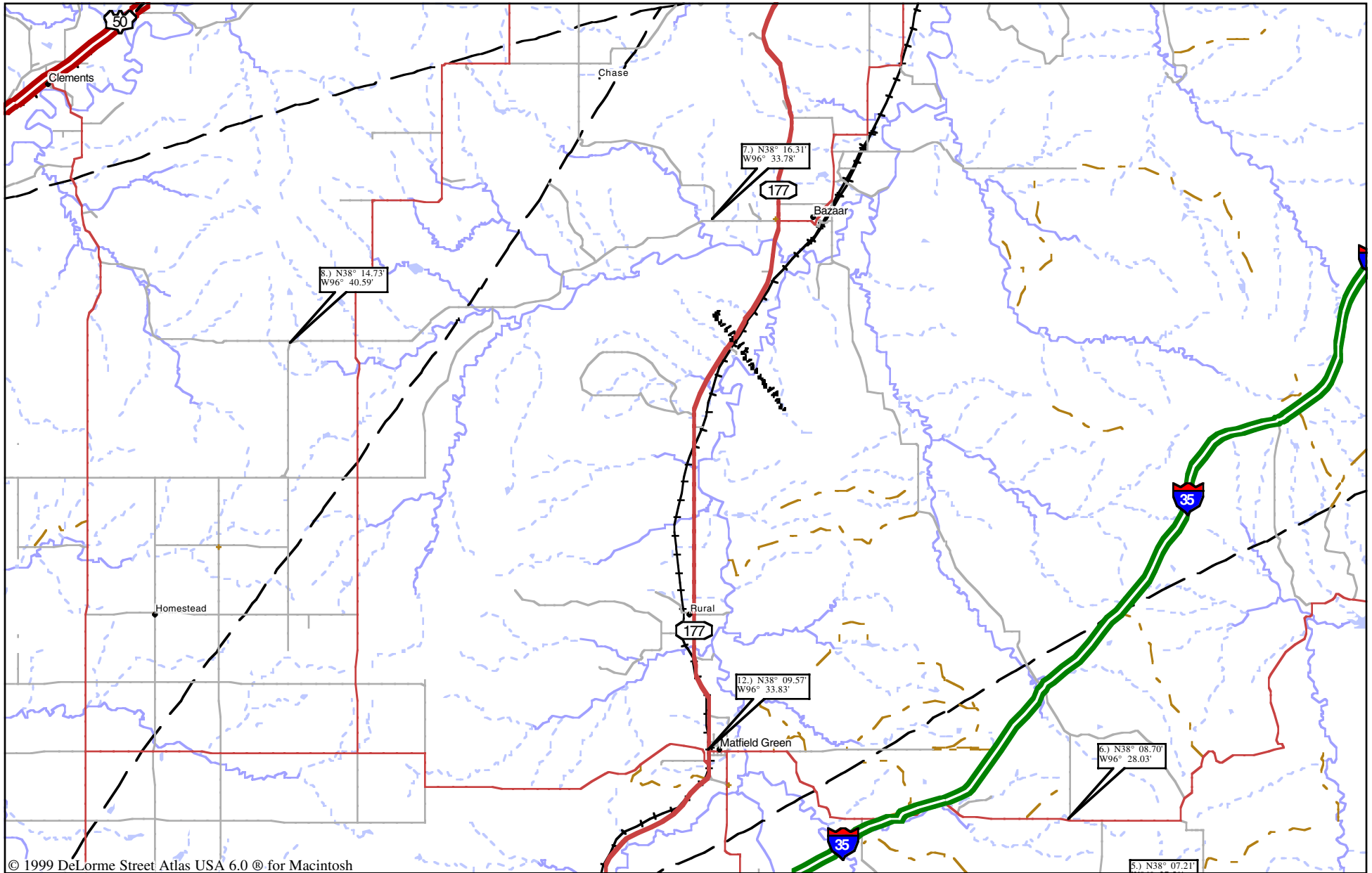
Scale 1:125,000 (at center)

2 Miles

2 KM

Local Road
Major Connector

State Route
Trail



Mag 12.00
Fri Oct 19 11:42 2007

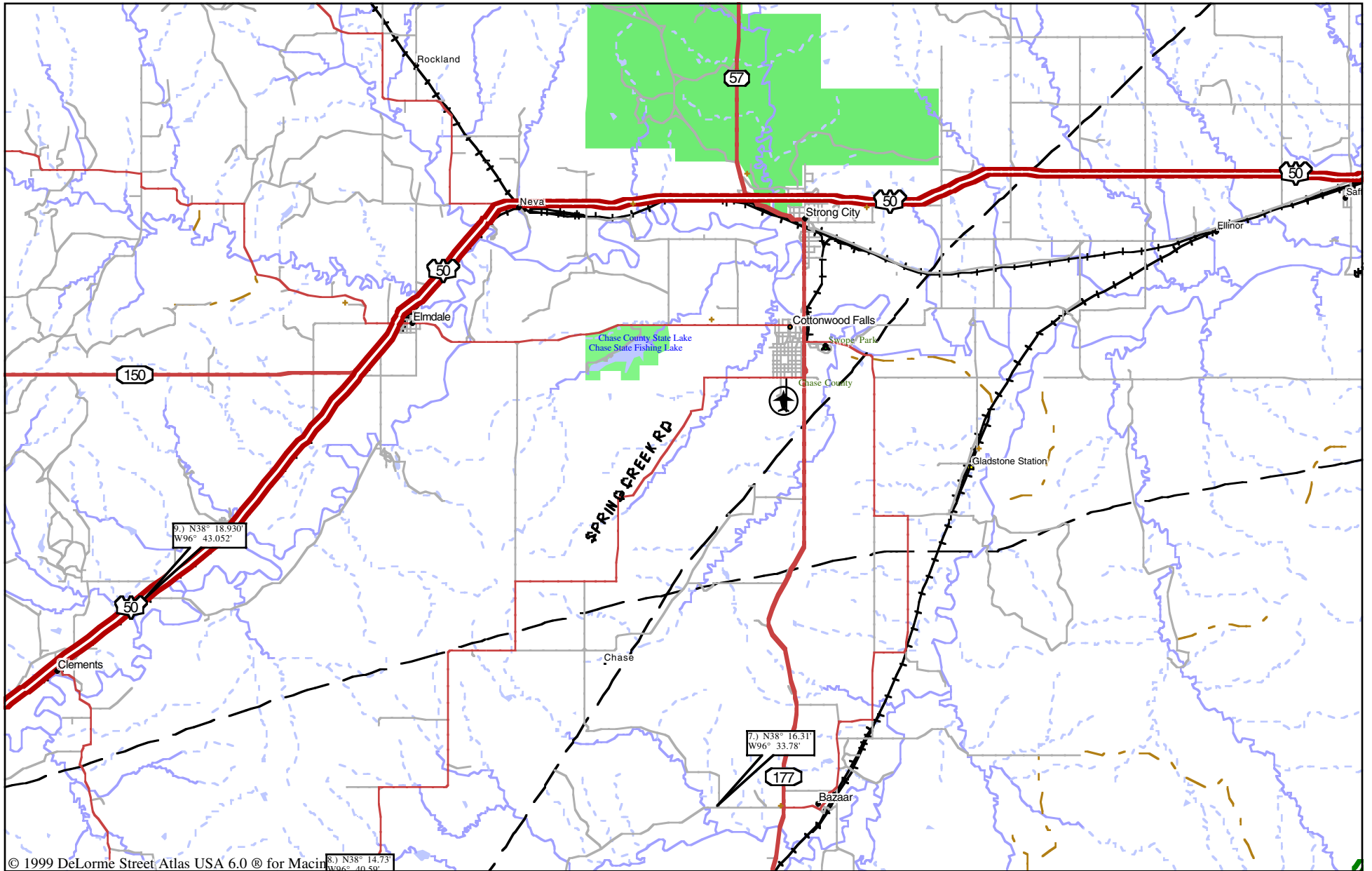
Scale 1:125,000 (at center)

2 Miles

2 KM

Local Road
Major Connector

State Route
Trail



Mag 12.00
Fri Oct 19 11:44 2007

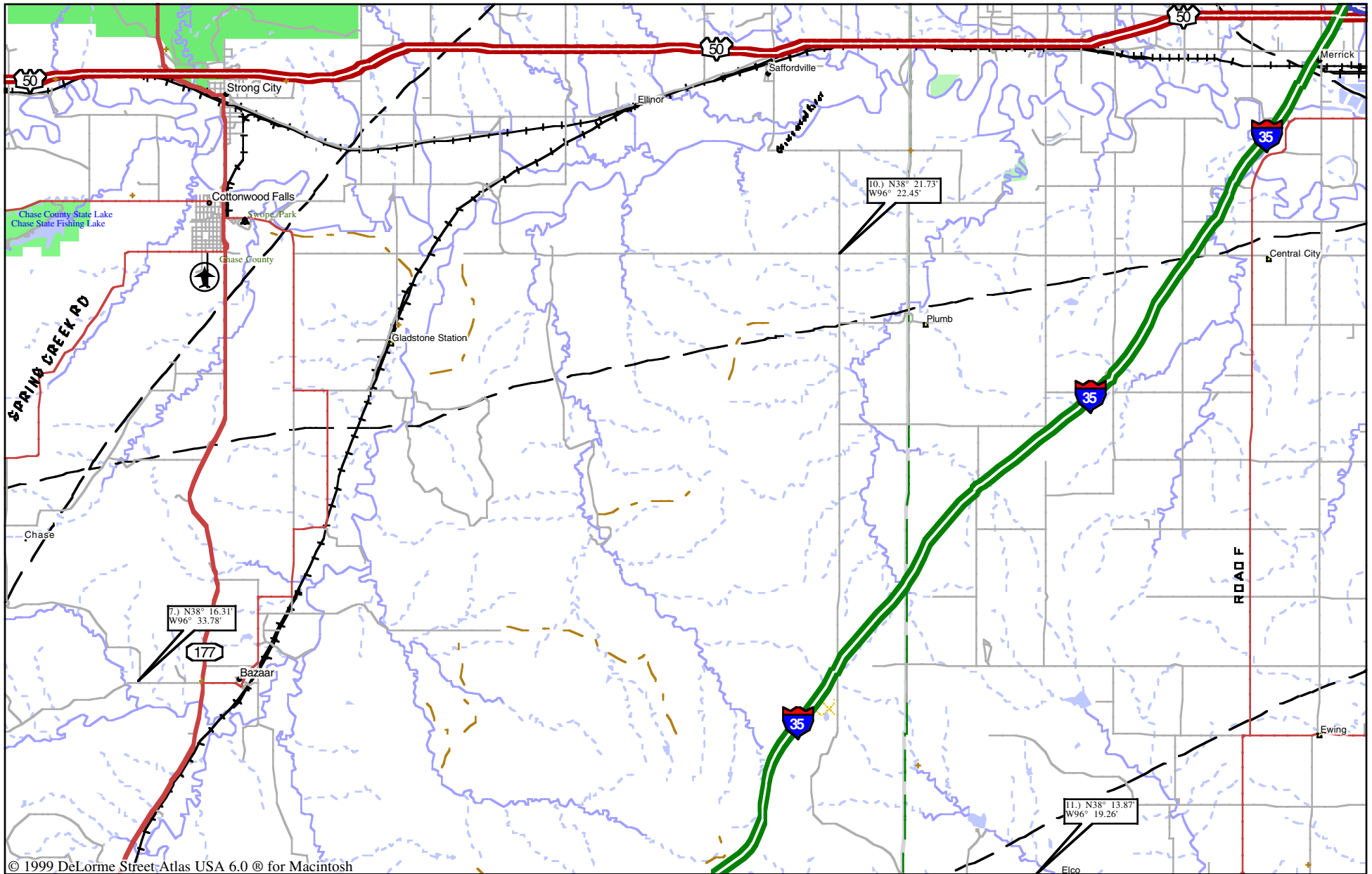
Scale 1:125,000 (at center)

2 Miles

2 KM

Local Road
Major Connector

State Route
Trail



Mag 12.00
Fri Oct 19 11:44 2007

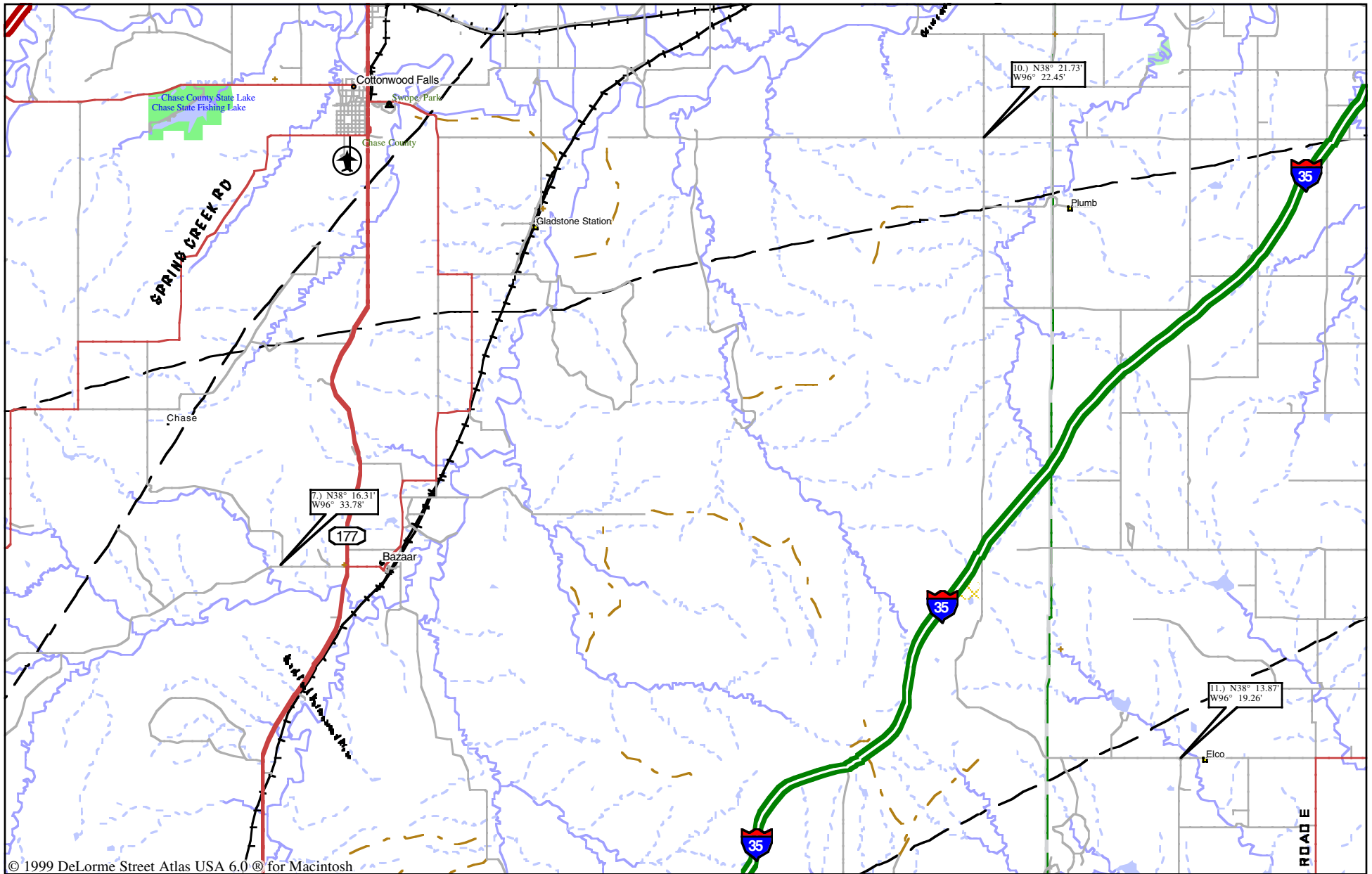
Scale 1:125,000 (at center)

2 Miles

2 KM

Local Road
Major Connector

State Route
Trail



Mag 12.00
Fri Oct 19 11:45 2007

Scale 1:125,000 (at center)

2 Miles

2 KM

Local Road
Major Connector

State Route
Trail

